

CITY OF GARDEN GROVE, CALIFORNIA

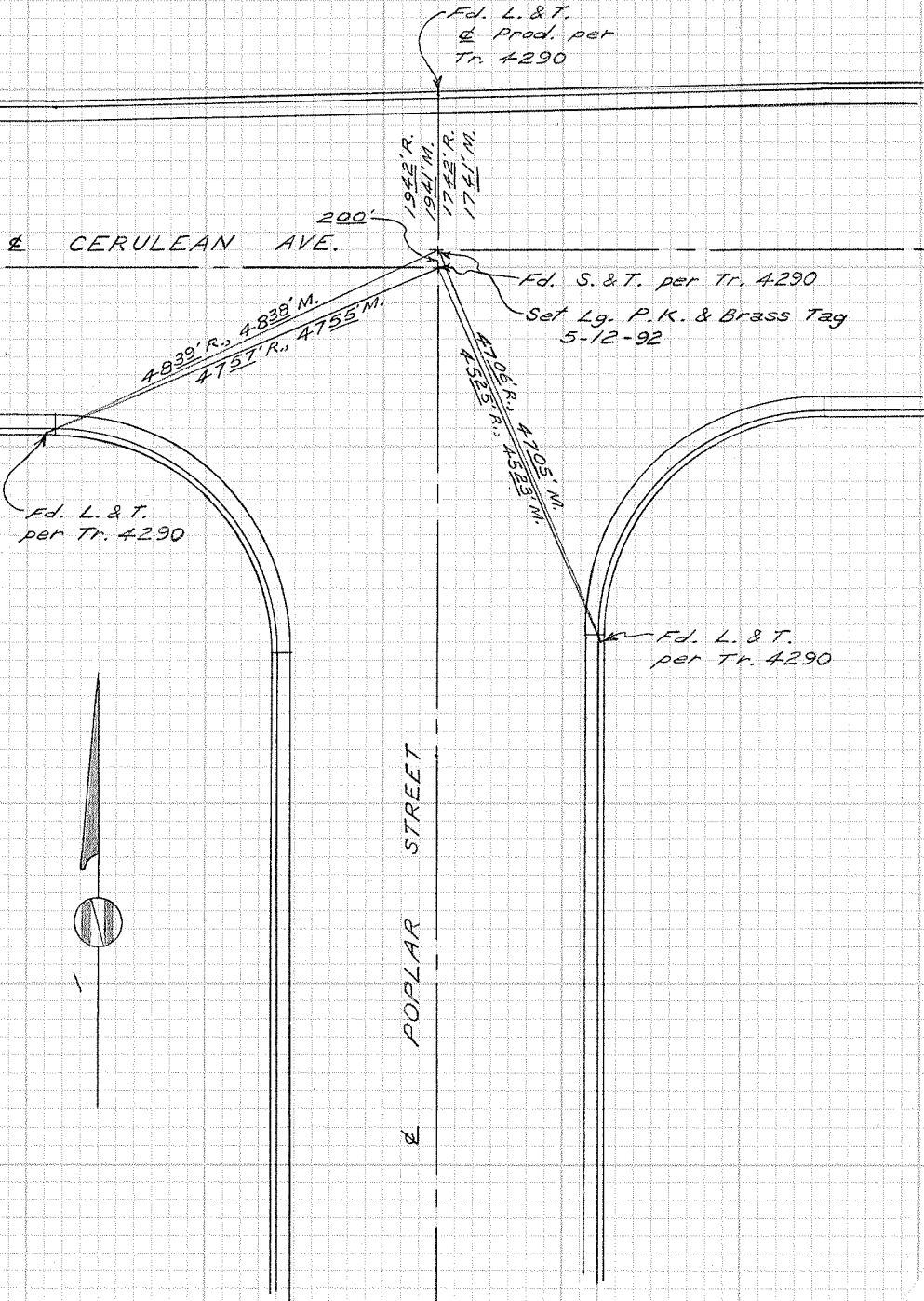
SURVEY OF *Cerulean Ave. & Poplar St.* T B NO. *10* PAGE *1*

SURVEY BY *Prickett & Party* TRACT NO. *4290*

DATE *March 25, 1991*

SURVEYORS SERVICE COMPANY, TA MESA STOCK NO. 411

DO NOT EXTEND NOTES THIS SIDE OF LINE



CITY OF GARDEN GROVE, CALIFORNIA

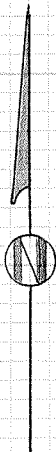
SURVEY OF *Cerulean Ave. & Sylvan St.* T B NO. *10* PAGE *2*

SURVEY BY *Prickett & Party* TRACT NO. *4290*

DATE *March 26, 1991*

SURVEYOR'S SERVICE COMPANY, TA MESA - STOCK NO. 411

DO NOT EXTEND NOTES THIS SIDE OF LINE



SYLVAN STREET

Fd. L. & T.
per Tr. 4290

5701' R. 5708' M.

Fd. four 428' P.K. Φ
Ties per Tr. 4290
Set P.M.'s (11) on
M.H. Rim, 5-12-92

CERULEAN AVE.

2060' R.
20575' M.

2063' R.
20605' M.

Fd. L. & T. Φ
Prod. per
Tr. 4290.

CITY OF GARDEN GROVE, CALIFORNIA

SURVEY OF *Sylvan St. & Trinette Ave.* T B NO. *10* PAGE *3*

SURVEY BY *Prickett & Party* TRACT NO. *4290*

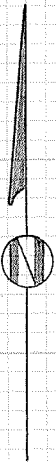
DATE *March 26, 1991*

SURVEYORS SERVICE COMPANY, TA MESA - STOCK NO. 411

DO NOT EXTEND NOTES THIS SIDE OF LINE

E TRINETTE AVE.

E SYLVAN STREET



*2091' R.
20913' M.*

*2036' R.
20855' M.*

*Fd. L. & T.
& Prod. per
Tr. 4290*

*Fd. S. & T. per
Tr. 4290*

*Set Lg. P.K. & Brass Tag
5-12-92*

5680' R., 5481' M.

*Fd. L. & T.
per Tr. 4290*

CITY OF GARDEN GROVE, CALIFORNIA

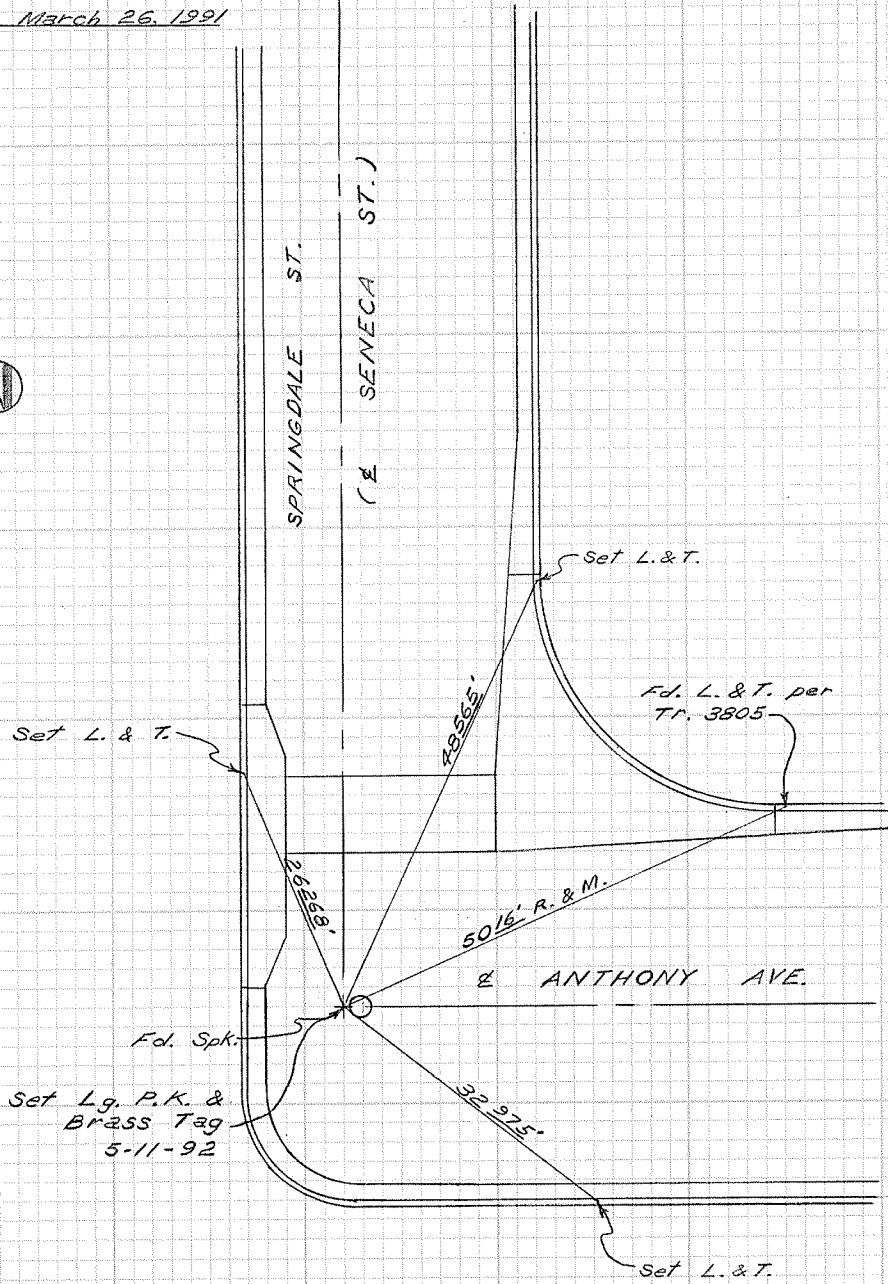
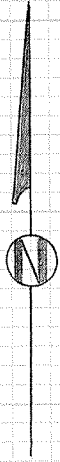
SURVEY OF *Anthony Ave. & Springdale (Seneca)* T B NO. 10 PAGE 4

SURVEY BY *Prickett & Party* TRACT NO. 3805

DATE *March 26, 1991*

SURVEYORS SERVICE COMPANY. TA MESA - STOCK NO. 411

DO NOT EXTEND NOTES THIS SIDE OF LINE



CITY OF GARDEN GROVE, CALIFORNIA

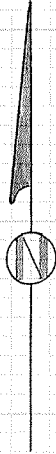
SURVEY OF *Anthony Ave. & Springdale (Seneca)* T B NO. *10* PAGE *4 A*

SURVEY BY *Prickett & Party* TRACT NO. *3805*

DATE *March 21, 1996*

SURVEYORS SERVICE COMPANY COSTA MESA - STOCK NO. 411

DO NOT EXTEND NOTES THIS SIDE OF LINE



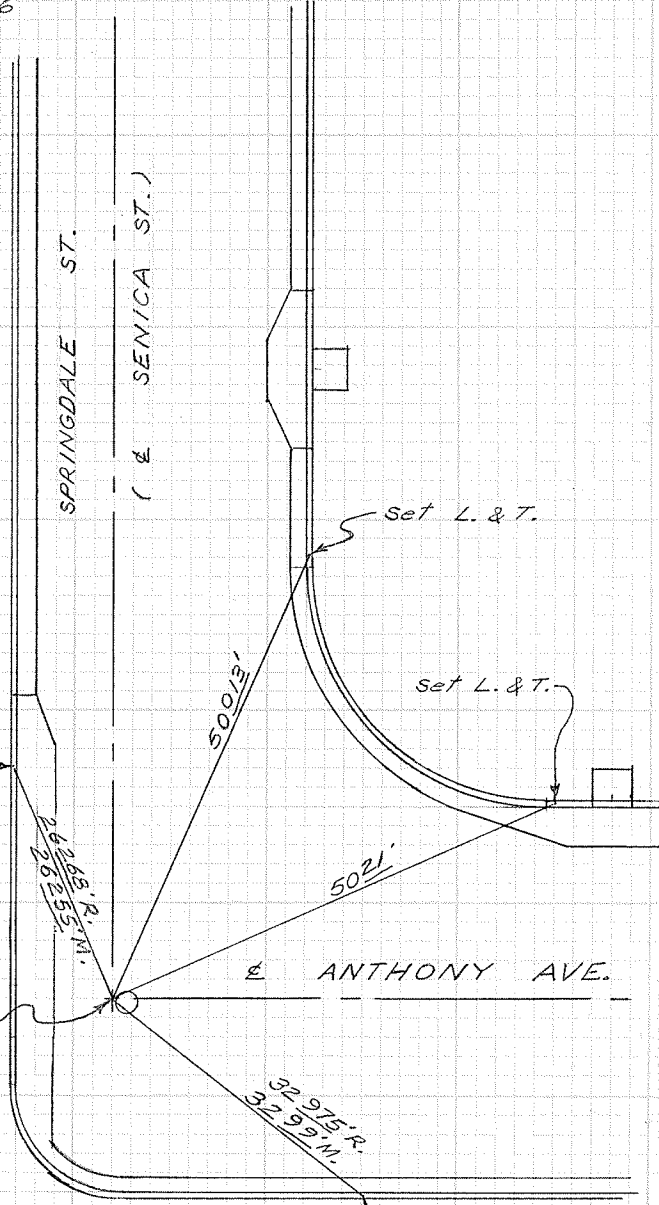
*Fd. L. & T. per
G.G. T.B. 10, P. 4*

*Fd. Lg. P.K. &
Brass Tag per
G.G. T.B. 10, P. 4*

Set L. & T.

Set L. & T.

*Fd. L. & T. per
G.G. T.B. 10, P. 4*



CITY OF GARDEN GROVE, CALIFORNIA

Tract Boundary

SURVEY OF Anthony Ave. W. of Palomar St. T B NO. 10 PAGE 5

SURVEY BY Prickett & Party TRACT NO. 3806

DATE March 26, 1991

SURVEYORS SERVICE COMPANY, TA MESA - STOCK NO. 411

DO NOT EXTEND NOTES THIS SIDE OF LINE

3805

3806

Fd. L. & T.
per Tr. 3806

Fd. L. & T.
per Tr. 3806

2985'R. & M.

2864'R. 2864.7' M.

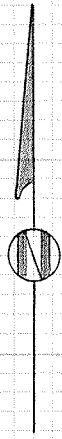
ANTHONY AVE.

Fd. S. & T. per Tr. 3806

Set Lg. P.K. & Brass Tag
5-11-92

2026'A.
2027' M.

Fd. L. & T.
per Tr. 3806



TRACT

TRACT

CITY OF GARDEN GROVE, CALIFORNIA

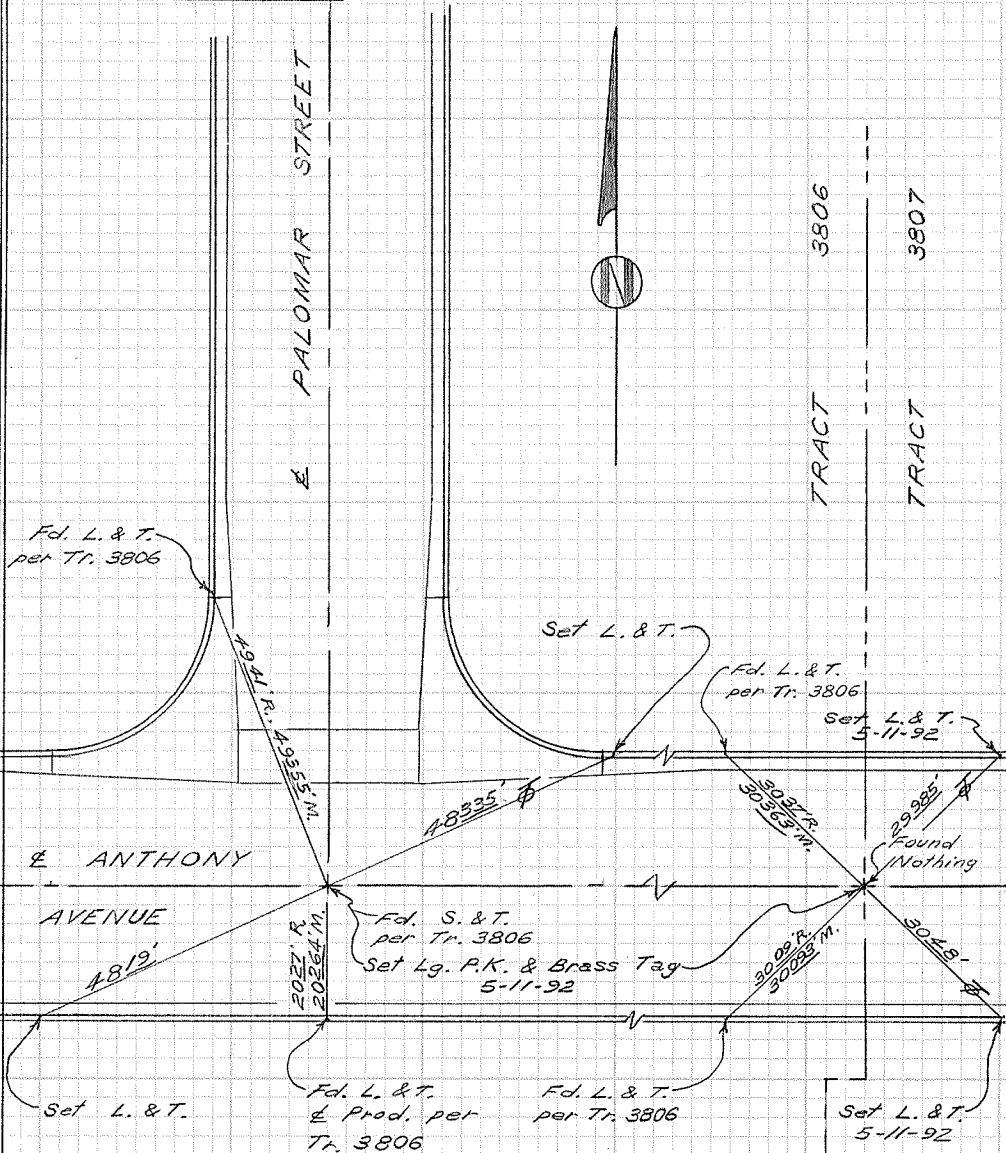
SURVEY OF *Anthony Ave. & Palomar St.* T B NO. 10 PAGE 6

SURVEY BY *Prickett & Party* TRACT NO. 3806

DATE *March 26, 1991*

SURVEYORS SERVICE COMPANY, TA MESA - STOCK NO. 411

DO NOT EXTEND NOTES THIS SIDE OF LINE



CITY OF GARDEN GROVE, CALIFORNIA

SURVEY OF *Anthony Ave. between Palomar St. & Dumont St.* T B NO. 10 PAGE 7

SURVEY BY *Prickett & Party* TRACT NO. 3807

DATE *March 26, 1991*

Set L. & T.

3808

3807

TRACT

2030'R.
20297'M. Fd. L. & T.
per Tr. 3807

Fd. S. & T. per Tr. 3807

Set Lg. P.K. & Brass Tag, 5-12-92

TRACT

Fd. L. & T.
per Tr. 3807

Fd. L. & T. per Tr. 3807

2034'R.
20345'M.

Fd. S. & T. per Tr. 3807

Set Lg. P.K. & Brass Tag,
5-11-92

Set L. & T.

Fd. L. & T.
per Tr. 3807

Set L. & T.
5-12-92

Set Lg. P.K.
& Brass Tag
5-12-92

Fd. Nothing

Fd. 3/4" I.P. per Tr. 3807

Set L. & T.
5-12-92

Set L. & T.
5-12-92

ANTHONY
&
AVE.

Fd. L. & T. per Tr. 3807

Fd. S. & T. per Tr. 3807

Set Lg. P.K. & Brass Tag,
5-11-92

Fd. L. & T.
per Tr. 3807

Chd. = 35786 Calc.
3580' M.


Fd. L. & T. per Tr. 3807

Fd. S. & T. per Tr. 3807

Set Lg. P.K. & Brass Tag, 5-11-92

SURVEYORS SERVICE COMPANY, TA MESA - STOCK NO. 411

DO NOT EXTEND NOTES THIS SIDE OF LINE



CITY OF GARDEN GROVE, CALIFORNIA

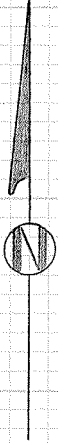
SURVEY OF *Anthony Ave. & Dumont St.* T B NO. 10 PAGE 8

SURVEY BY *Prickett & Parly* TRACT NO. 3808

DATE *March 28, 1991*

SURVEYORS SERVICE COMPANY, TA MESA - STOCK NO. 411

DO NOT EXTEND NOTES THIS SIDE OF LINE



DUMONT STREET

ANTHONY AVE.

Fd. L. & T.
per Tr. 3808

513.7' R. & M.

Fd. L. & T.
& Prod. per
Tr. 3808

2717' R.
27165' M.

Fd. four 222' P.K. ties
per Tr. 3808

Set P.M.'s (14) on
M.H. Rim, 5-12-92

Fd. L. & T. on
& Prod. per
Tr. 3808

ANTHONY AVE.

W

2725' R. & M.

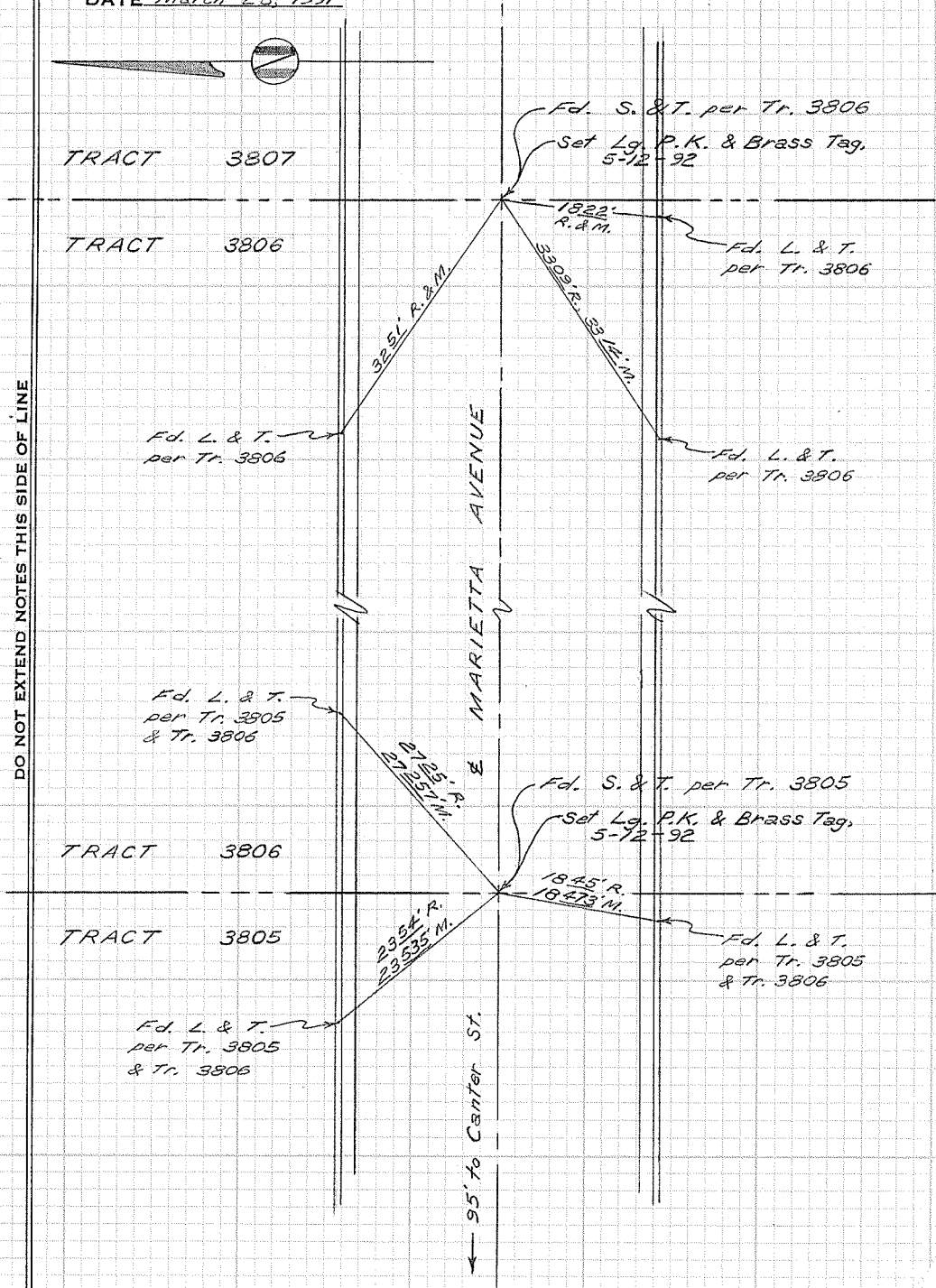
CITY OF GARDEN GROVE, CALIFORNIA

SURVEY OF *Marietta Ave. E. of Canter St.* T B NO. 10 PAGE 9

SURVEY BY *Prickett & Parfy*

TRACT NO. 3805 & 3806

DATE *March 28, 1991*



SURVEYORS SERVICE COMPANY, TA MESA - STOCK NO. 411

DO NOT EXTEND NOTES THIS SIDE OF LINE

CITY OF GARDEN GROVE, CALIFORNIA

SURVEY OF Marietta Ave. W. of Sutter St. T B NO. 10 PAGE 10

SURVEY BY Prickett & Parfy TRACT NO. 3807

DATE March 28, 1991



SURVEYORS SERVICE COMPANY, SANTA MESA - STOCK NO. 411

DO NOT EXTEND NOTES THIS SIDE OF LINE

Fd. S. & T. per Tr. 3807
Set Lg. P.K. & Brass
Tag, 5-12-92
E MARIETTA

AVENUE

C. = 35786' Calc., 35791' M.

1837' R.
18365' M.

2253' R. & M.

2571' R., 25714' M.

2974' R., 2975' M.

1824' R.
18245' M.

2487' R.
24895' M.

Fd. L. & T.
per Tr. 3807

Fd. S. & T. per Tr. 3807
Set Lg. P.K. & Brass
Tag, 5-12-92

Fd. L. & T. per Tr. 3807

CITY OF GARDEN GROVE, CALIFORNIA

SURVEY OF *Marietta Ave. & Sutter St.* T B NO. 10 PAGE 11

SURVEY BY *Prickett & Party* TRACT NO. 3807

DATE *March 28, 1991*

SURVEYORS SERVICE COMPANY, TA MESA - STOCK NO. 411

DO NOT EXTEND NOTES THIS SIDE OF LINE



SUTTER STREET

SUTTER

+

5338' R.
53.955' M.

Fd. four 200' P.K.
Ties per Tr. 3807
Set P.M.'s (1:1) on
M.H. Rims 5-12-92

2248' R.
22.495' M.

Fd. L. & T.
& Prod. per
Tr. 3807

MARIETTA AVE.

2245' R.
22.445' M.

Fd. L. & T.
& Prod. per
Tr. 3807

Fd. L. & T.
per Tr. 3807

CITY OF GARDEN GROVE, CALIFORNIA

Park Ave. between Canter


SURVEY OF St. & Sutter St.

T B NO. 10 PAGE 12

SURVEY BY Prickett & Party

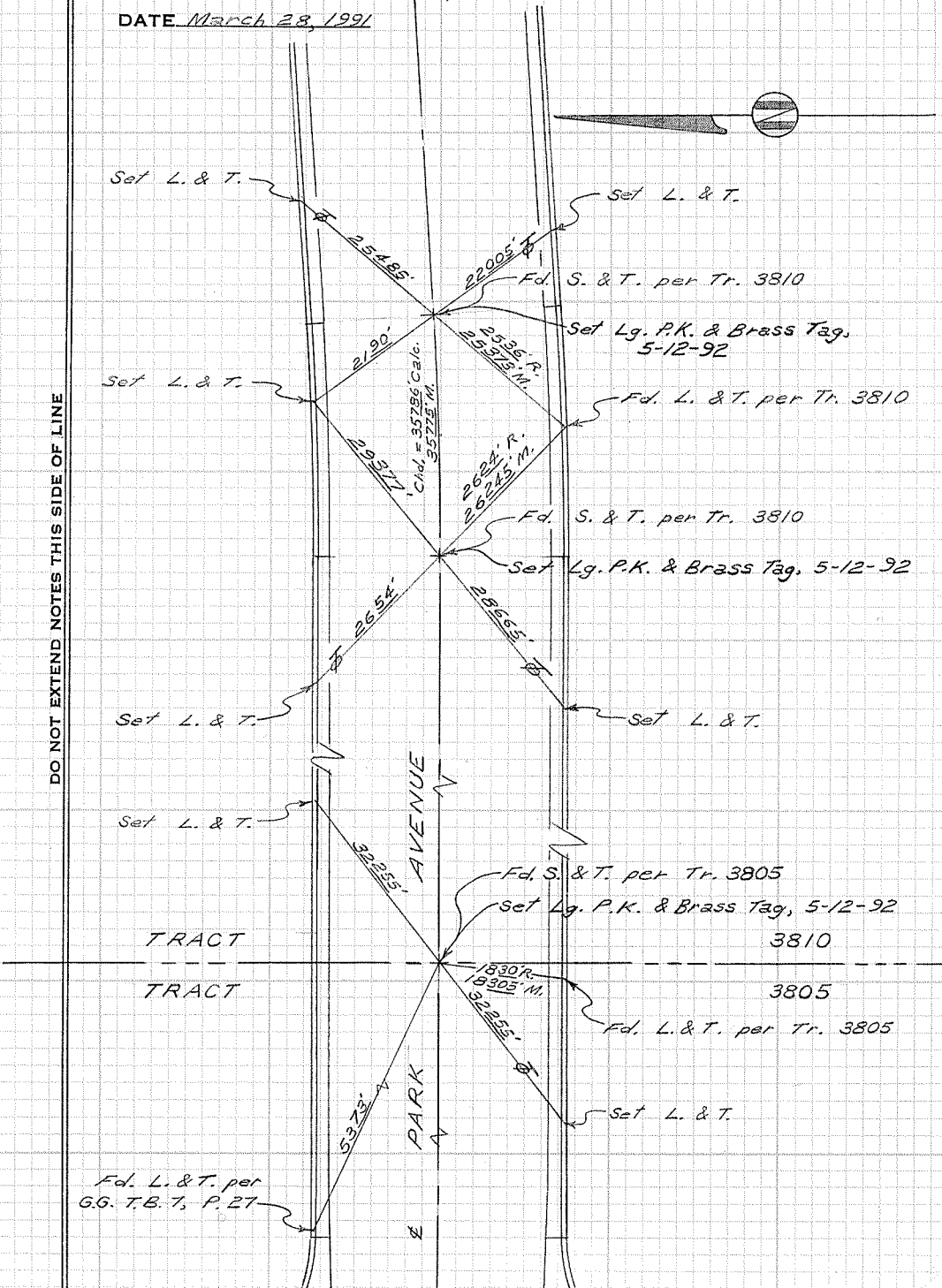
TRACT NO. 3805 & 3810

DATE March 28, 1991



DO NOT EXTEND NOTES THIS SIDE OF LINE

SURVEYORS SERVICE COMPANY, TA MESA - STOCK NO. 411



Fd. L. & T. per G.G. T.B. 7, P. 27

CITY OF GARDEN GROVE, CALIFORNIA

SURVEY OF *Park Ave. & Sutter St.*

T B NO. 10

PAGE 13

SURVEY BY *Prickett & Party*

TRACT NO. 3810

DATE *March 28, 1991*

STOCK NO. 411

TA MESA

SURVEYORS SERVICE COMPANY.

DO NOT EXTEND NOTES THIS SIDE OF LINE



*Fd. L. & T.
per Tr. 3810*

SUTTER STREET

W

E

PARK AVE.

*Fd. four 200' P.K.
Ties per Tr. 3810*

*Set P.M.s (14) on M.H. Rim
5-18-92*

*1827' R.
1824' M.*

*Fd. L. & T.
E Prod. per
Tr. 3810*

4948' R., 4929' M.

*Fd. L. & T.
per Tr. 3810*

74.215'

4565' R., 4565' M.

5014' R., 5014' M.

*Set L. & T.
TRACT*

19775'

3810

TRACT

*Fd. S. & T. per
Tr. 3810*

*Set Lg. P.K. & Brass
Tags 5-18-92*

3807

5171' R., 5170' M.

*Fd. L. & T.
per Tr. 3810*

CITY OF GARDEN GROVE, CALIFORNIA

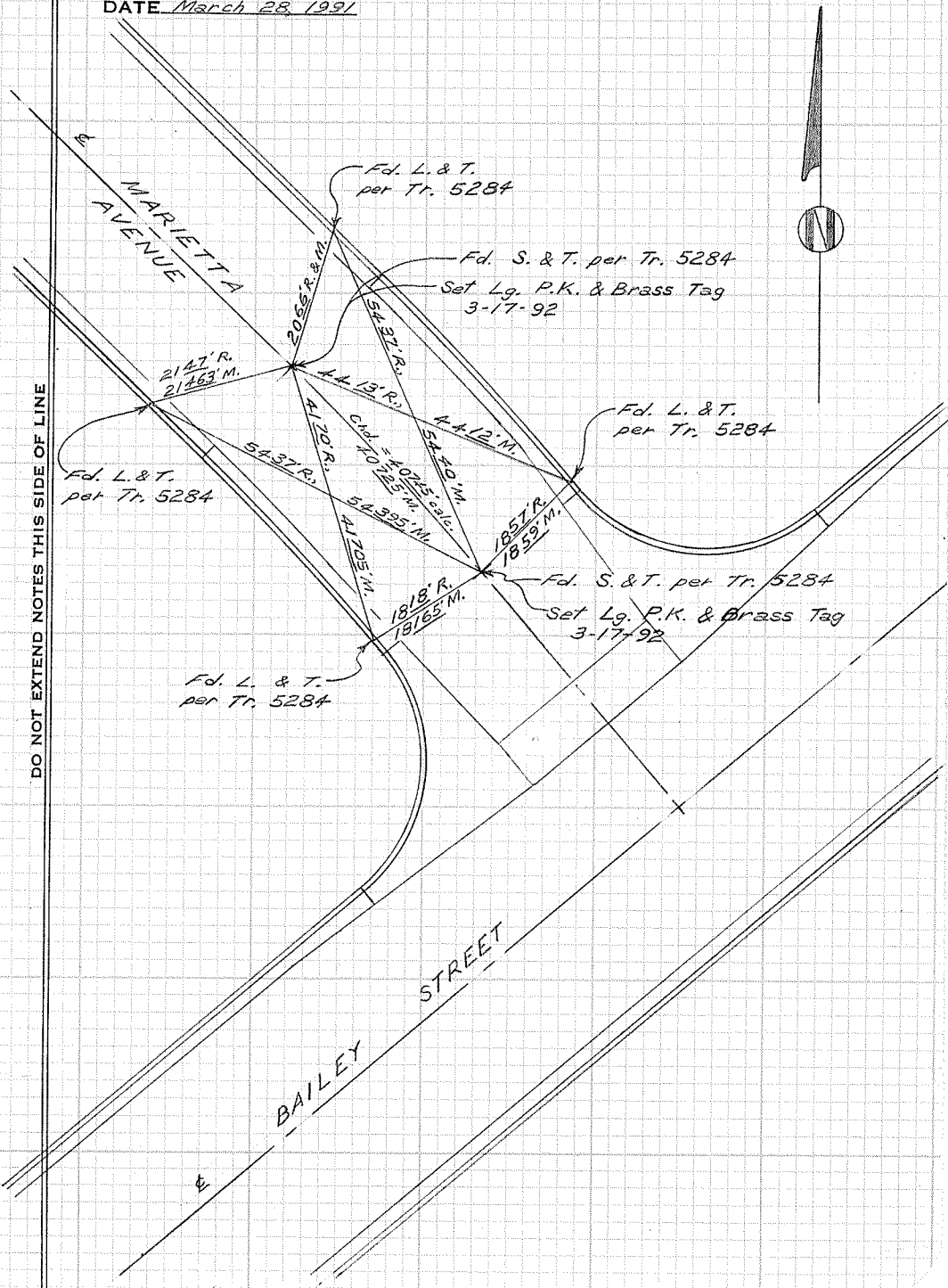
SURVEY OF Marietta Ave. N.W. of Bailey St. TB NO. 10 PAGE 14

SURVEY BY Brickett & Party TRACT NO. 5284

DATE March 28, 1991

SURVEYORS SERVICE COMPANY, TA MESA - STOCK NO. 411

DO NOT EXTEND NOTES THIS SIDE OF LINE



CITY OF GARDEN GROVE, CALIFORNIA

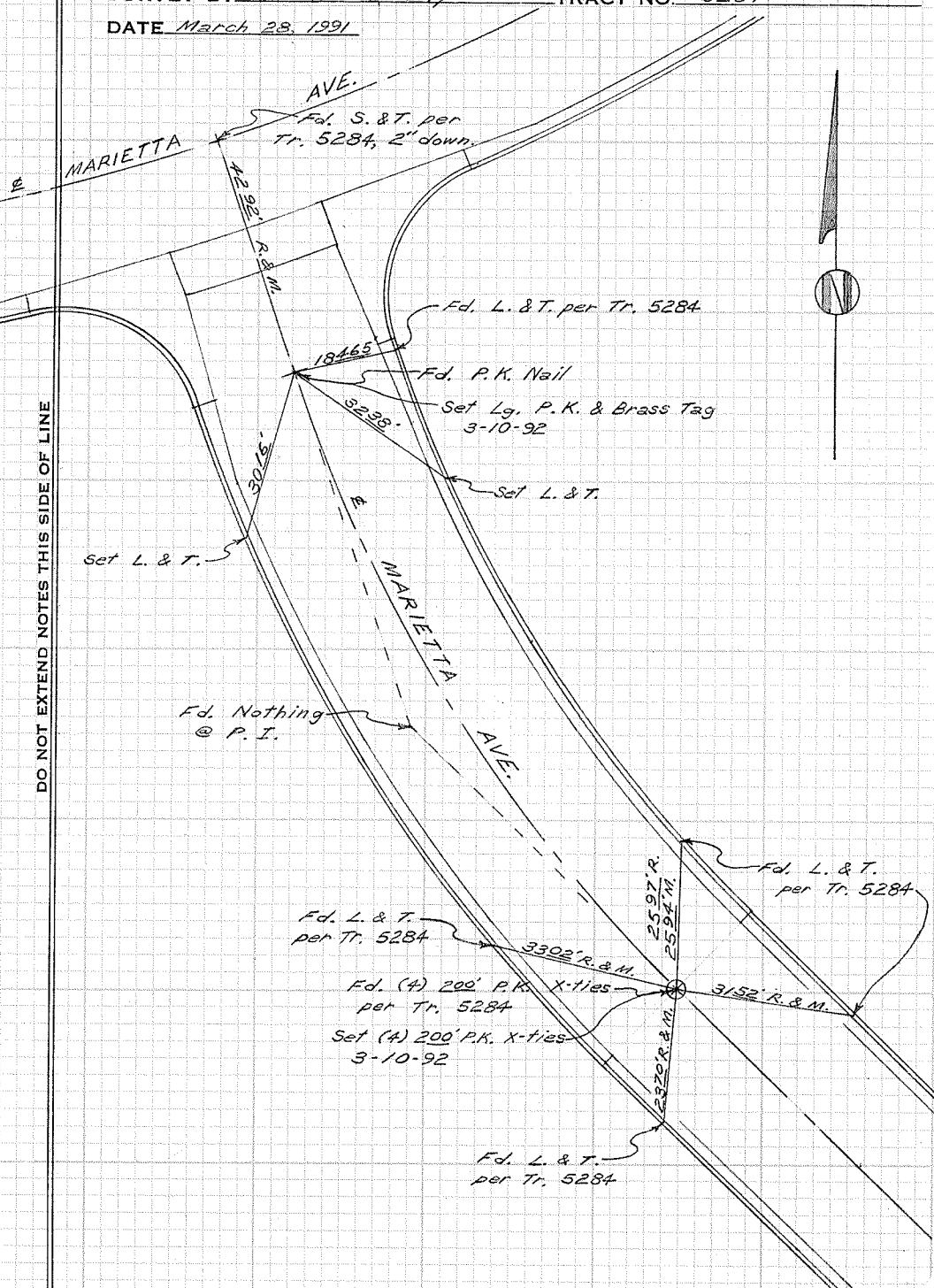
SURVEY OF Marietta Ave. S. of Marietta Ave. T B NO. 10 PAGE 15

SURVEY BY Prickett & Party TRACT NO. 5284

DATE March 28, 1991

SURVEYORS SERVICE COMPANY. TA MESA STOCK NO. 411

DO NOT EXTEND NOTES THIS SIDE OF LINE



CITY OF GARDEN GROVE, CALIFORNIA

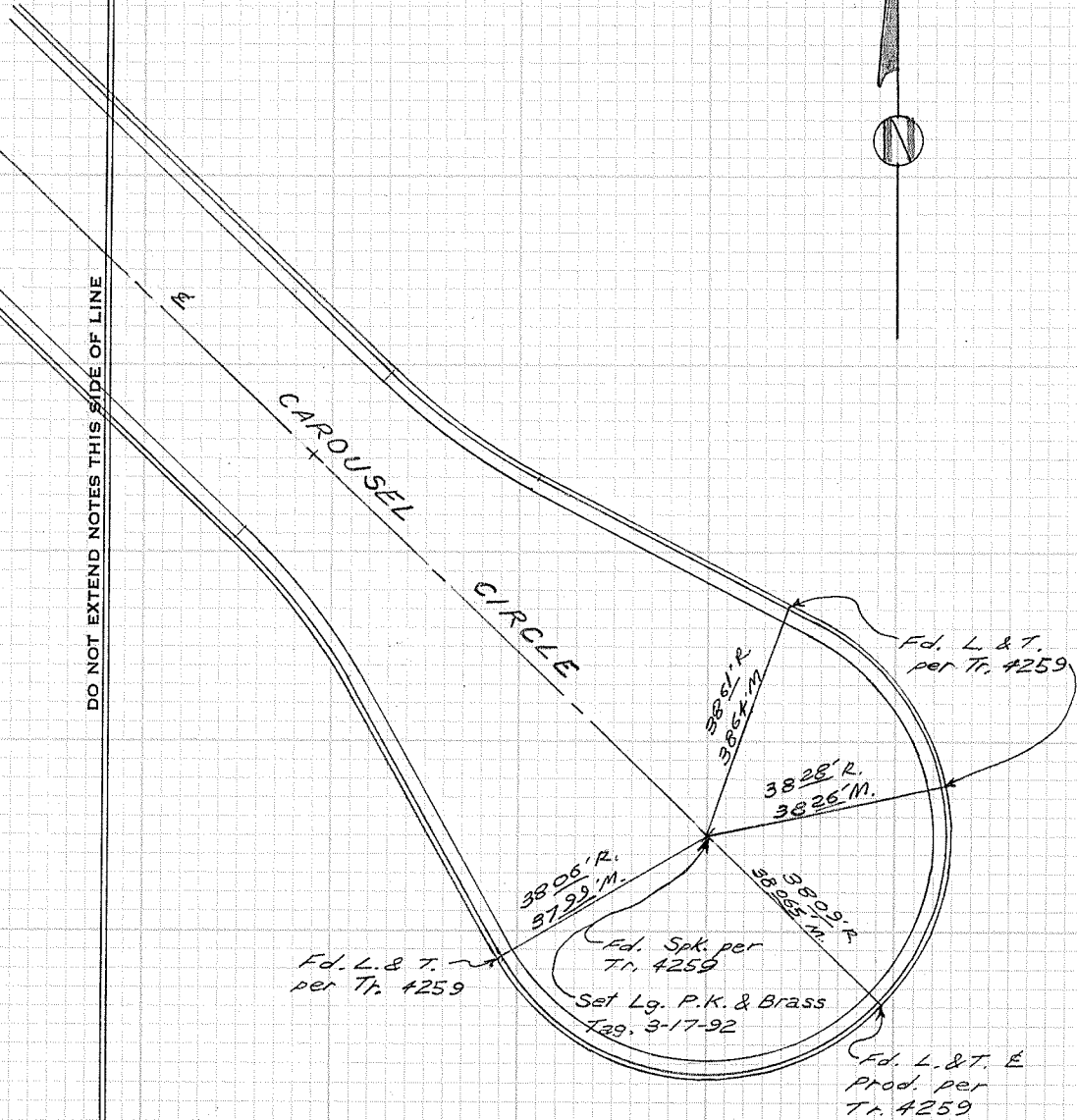
SURVEY OF Carousel Circle cul-de-sac T B NO. 10 PAGE 16

SURVEY BY Prickett & Parly TRACT NO. 4259

DATE March 28, 1991

SURVEYORS SERVICE COMPANY, TA MESA - STOCK NO. 411

DO NOT EXTEND NOTES THIS SIDE OF LINE



CITY OF GARDEN GROVE, CALIFORNIA

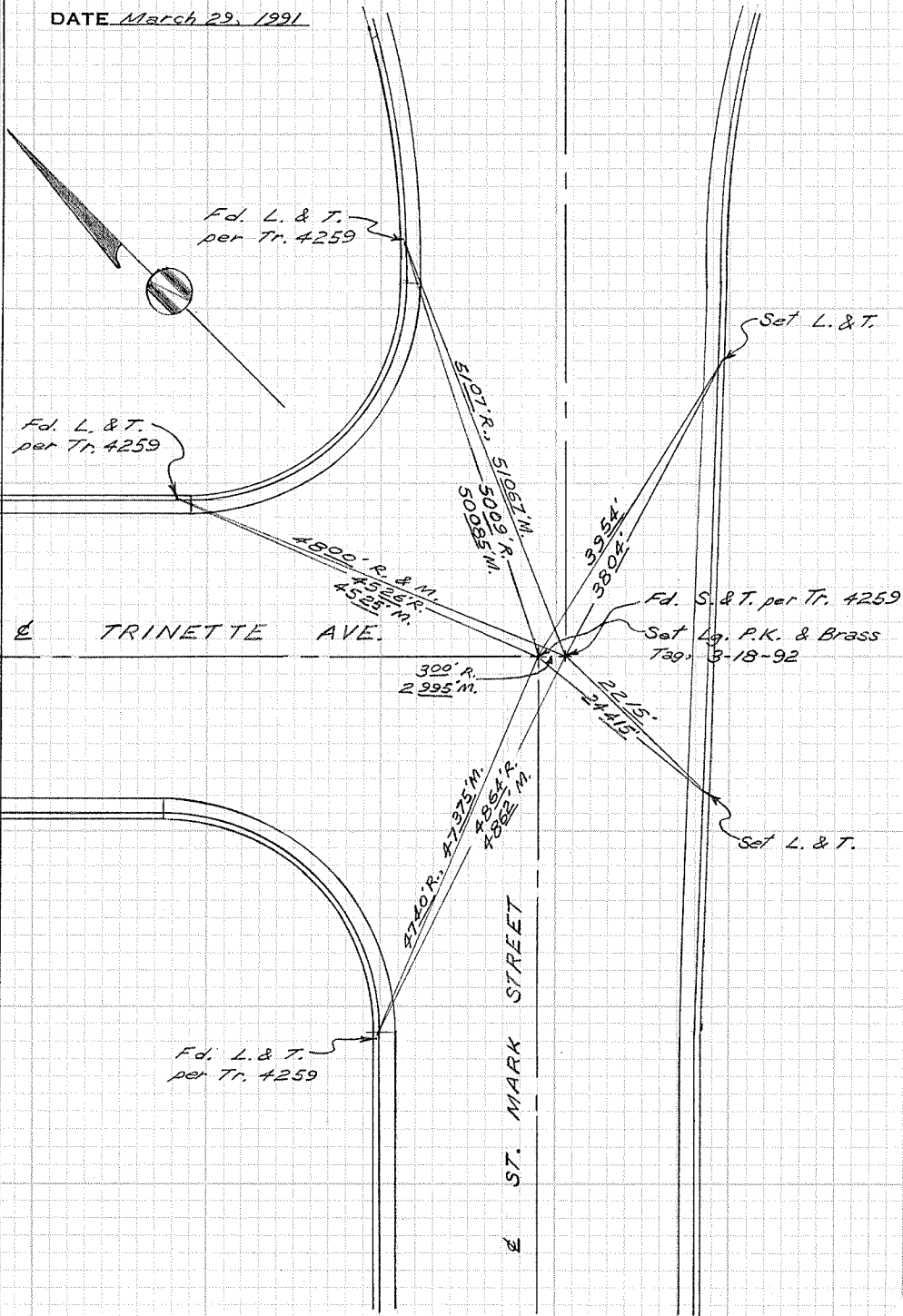
SURVEY OF St. Mark St. & Trinette Ave. T B NO. 10 PAGE 17

SURVEY BY Prickett & Party TRACT NO. 4259

DATE March 29, 1991

SURVEYORS SERVICE COMPANY, TA MESA - STOCK NO. 411

DO NOT EXTEND NOTES THIS SIDE OF LINE



CITY OF GARDEN GROVE, CALIFORNIA

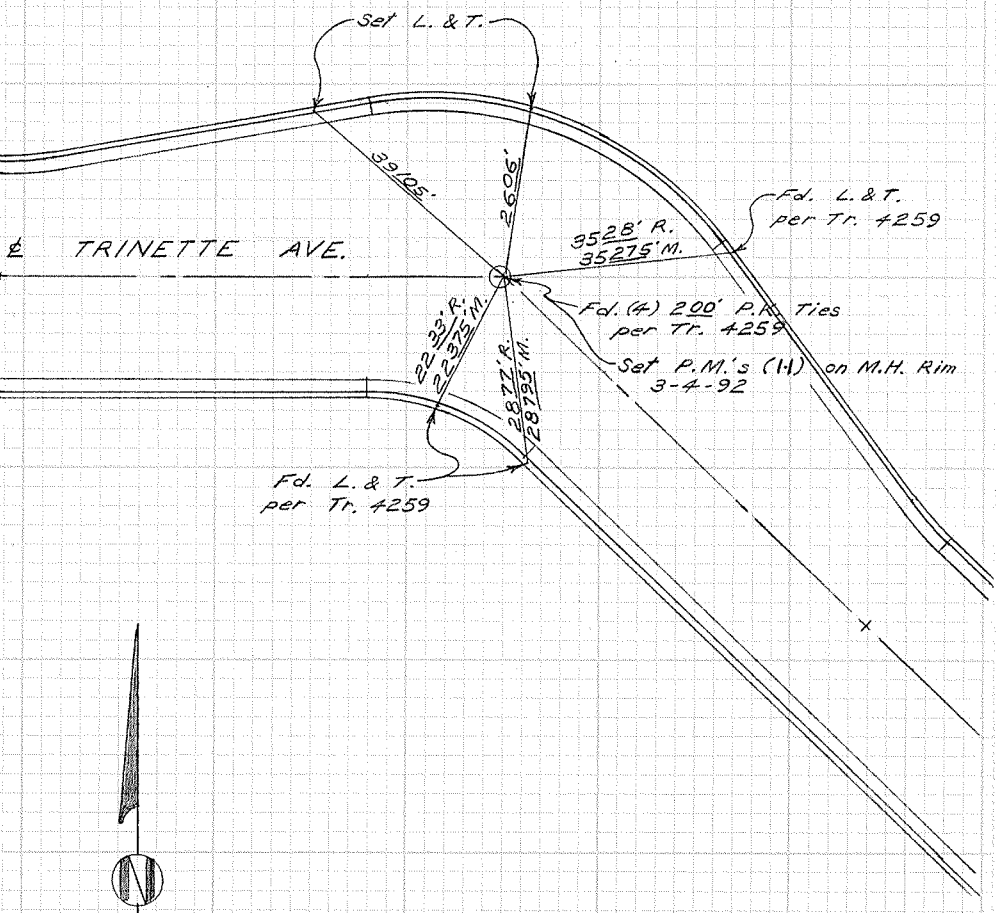
Trinette Ave. Knuckle
SURVEY OF N.W. of St. Mark St. T B NO. 10 PAGE 19

SURVEY BY Prickett & Party TRACT NO. 4259

DATE March 29, 1991

SURVEYORS SERVICE COMPANY, TA MESA - STOCK NO. 411

DO NOT EXTEND NOTES THIS SIDE OF LINE



CITY OF GARDEN GROVE, CALIFORNIA

SURVEY OF *Trinette Ave. & Tunstall Circle* T B NO. 10 PAGE 20

SURVEY BY *Prickett & Party* TRACT NO. 4259

DATE *March 29, 1991*

SURVEYORS SERVICE COMPANY, TA MESA - STOCK NO. 411

DO NOT EXTEND NOTES THIS SIDE OF LINE

TRINETTE AVE.

TUNSTALL CIRCLE

1832' M.

Fd. L. & T. 0.02' E. of $\&$ Prod., no ref.

Fd. (4) 200' P.K. X-ties, no ref.

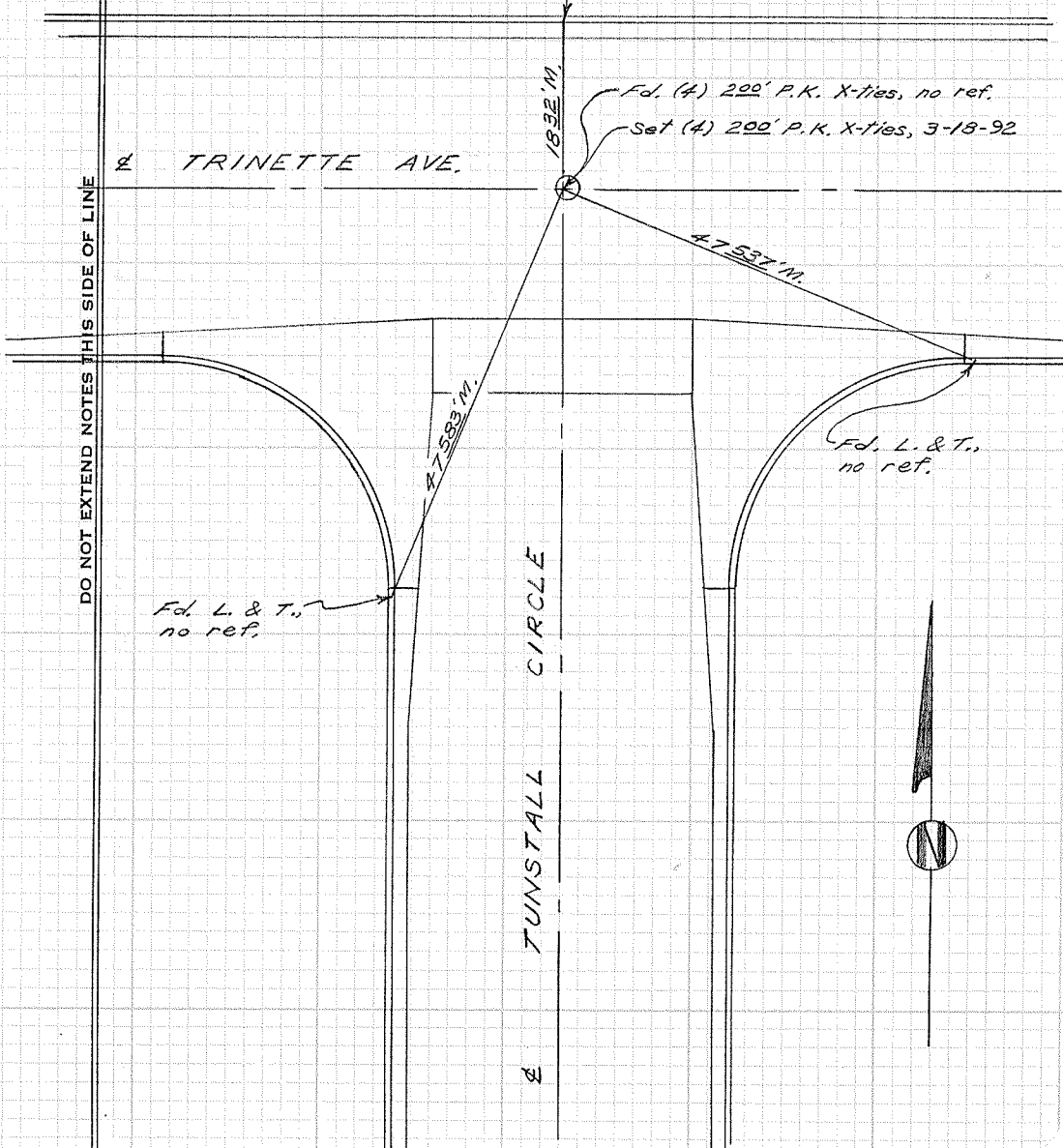
Set (4) 200' P.K. X-ties, 3-18-92

47537' M.

Fd. L. & T., no ref.

Fd. L. & T., no ref.

47583' M.



CITY OF GARDEN GROVE, CALIFORNIA

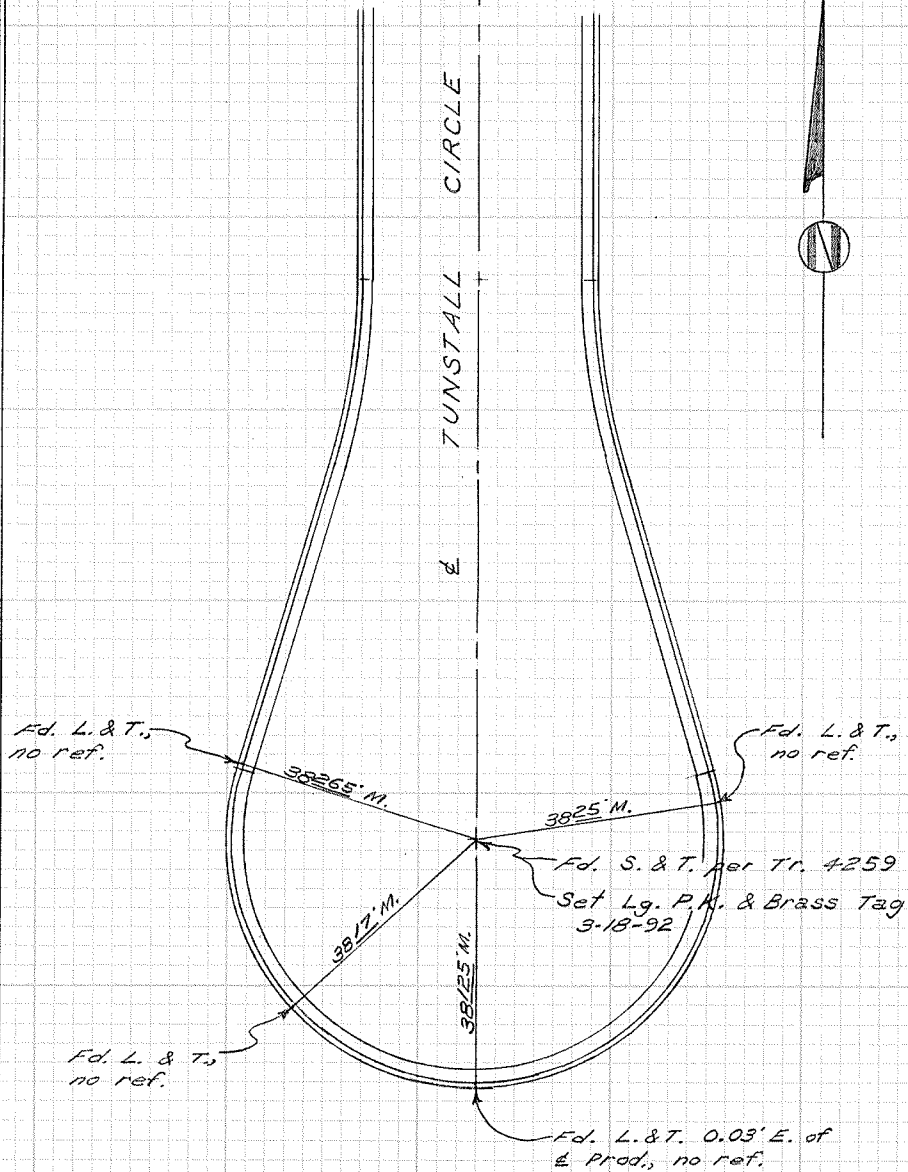
SURVEY OF Tunstall Circle cul-de-sac T B NO. 10 PAGE 21

SURVEY BY Prickett & Parly TRACT NO. 4259

DATE March 29, 1991

SURVEYORS SERVICE COMPANY. TA MESA - STOCK NO. 411

DO NOT EXTEND NOTES THIS SIDE OF LINE



CITY OF GARDEN GROVE, CALIFORNIA

SURVEY OF *Trinette Ave. E. of Blackmer St.* T B NO. 10 PAGE 22

SURVEY BY *Prickett & Perty* TRACT NO. 4259

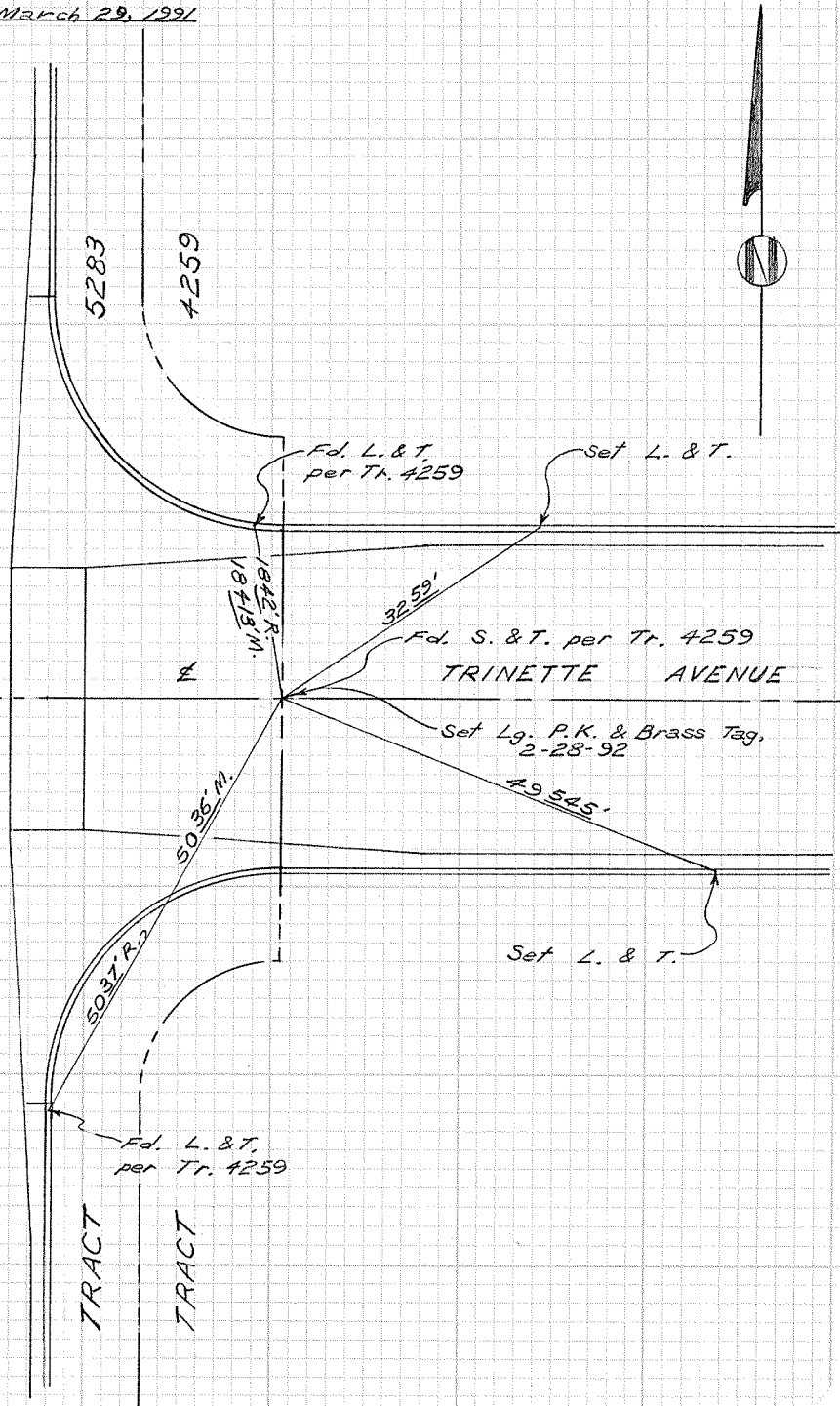
DATE *March 29, 1991*

SURVEYORS SERVICE COMPANY, TA MESA - STOCK NO. 411

DO NOT EXTEND NOTES THIS SIDE OF LINE

STREET

BLACKMER



CITY OF GARDEN GROVE, CALIFORNIA

Tract Boundary on Orangewood Ave.

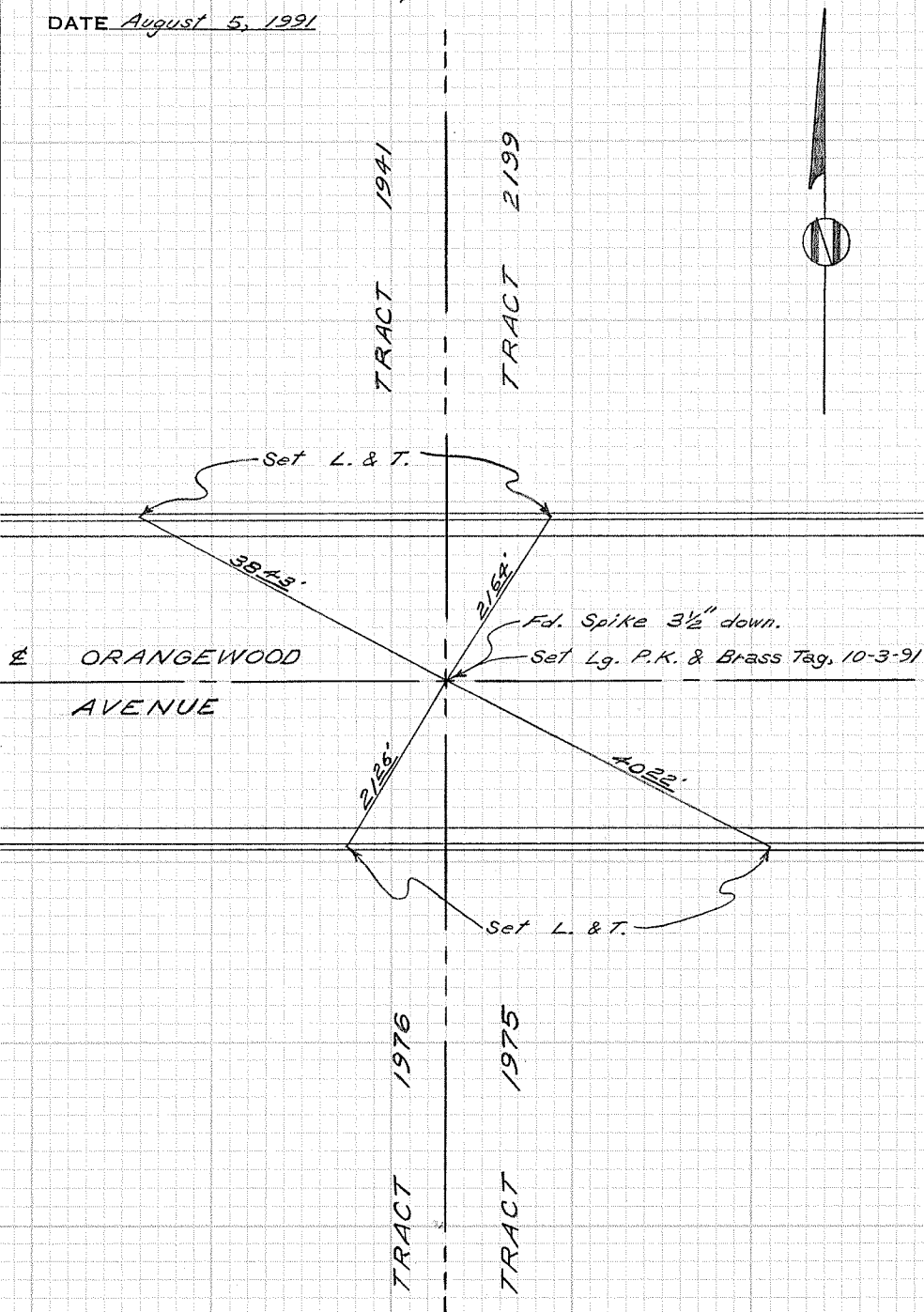
SURVEY OF 135' W. of Gardenaire Lane T B NO. 10 PAGE 23

SURVEY BY Prickett & Party TRACT NO. _____

DATE August 5, 1991

SURVEYORS SERVICE COMPANY, TA MESA - STOCK NO. 411

DO NOT EXTEND NOTES THIS SIDE OF LINE



CITY OF GARDEN GROVE, CALIFORNIA

SURVEY OF *B.C. on Orangewood W. of Brookhurst* T B NO. 10 PAGE 24

SURVEY BY *Prickett & Party*

TRACT NO.

DATE *August 5, 1991*

SURVEYORS SERVICE COMPANY, TA MESA - STOCK NO. 411

DO NOT EXTEND NOTES THIS SIDE OF LINE



*Fd. L. & T. per G.G.
T.B. 1, P. 26A*

3290'

OLD E BROOKHURST ST.

CONST. E BROOKHURST

*Fd. L. & T. per
G.G. T.B. 1
P. 26A*

*Std. Survey Mon. per
G.G. T.B. 1, P. 26A*

ORANGEWOOD AVE.

4003'

6983'

3555'

29355'

*Fd. Std. Survey Mon.
per G.G. T.B. 1, P. 26 & 26A*

*Set 2 1/2" Brass Disc
in Std. Sur. Mon. 9" down.
3-10-93*

Set L. & T.

Set L. & T.

*L. & T. per G.G.
T.B. 1, P. 26A*

E. line Sec. 30, T. 4 S., R. 10 W.

CITY OF GARDEN GROVE, CALIFORNIA

SURVEY OF *Choisser Road & Citruswood Ave.* T B NO. 10 PAGE 25

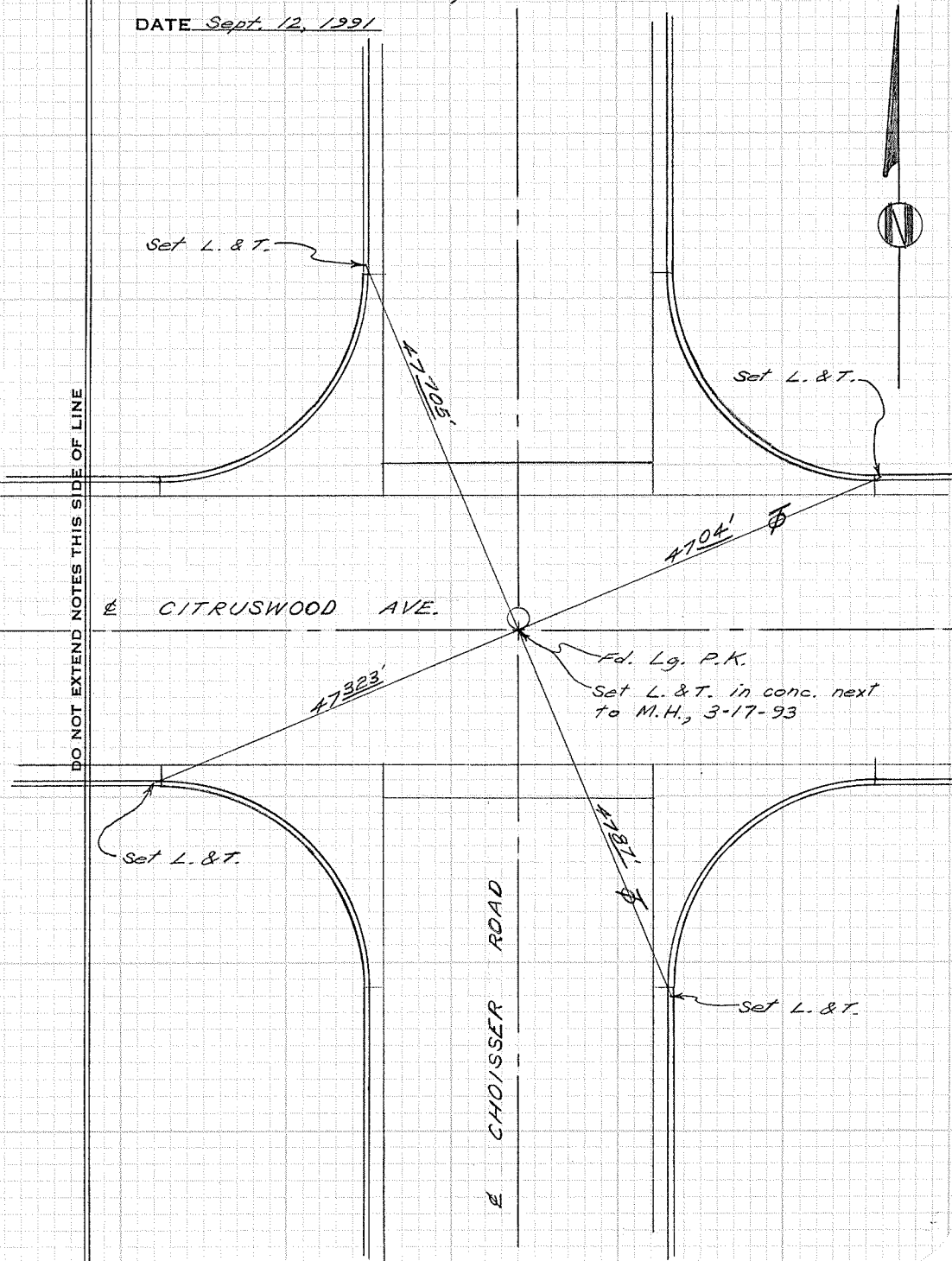
SURVEY BY *Prickett & Party*

TRACT NO. 2012

DATE *Sept. 12, 1991*

SURVEYORS SERVICE COMPANY, TA MESA - STOCK NO. 411

DO NOT EXTEND NOTES THIS SIDE OF LINE



CITY OF GARDEN GROVE, CALIFORNIA

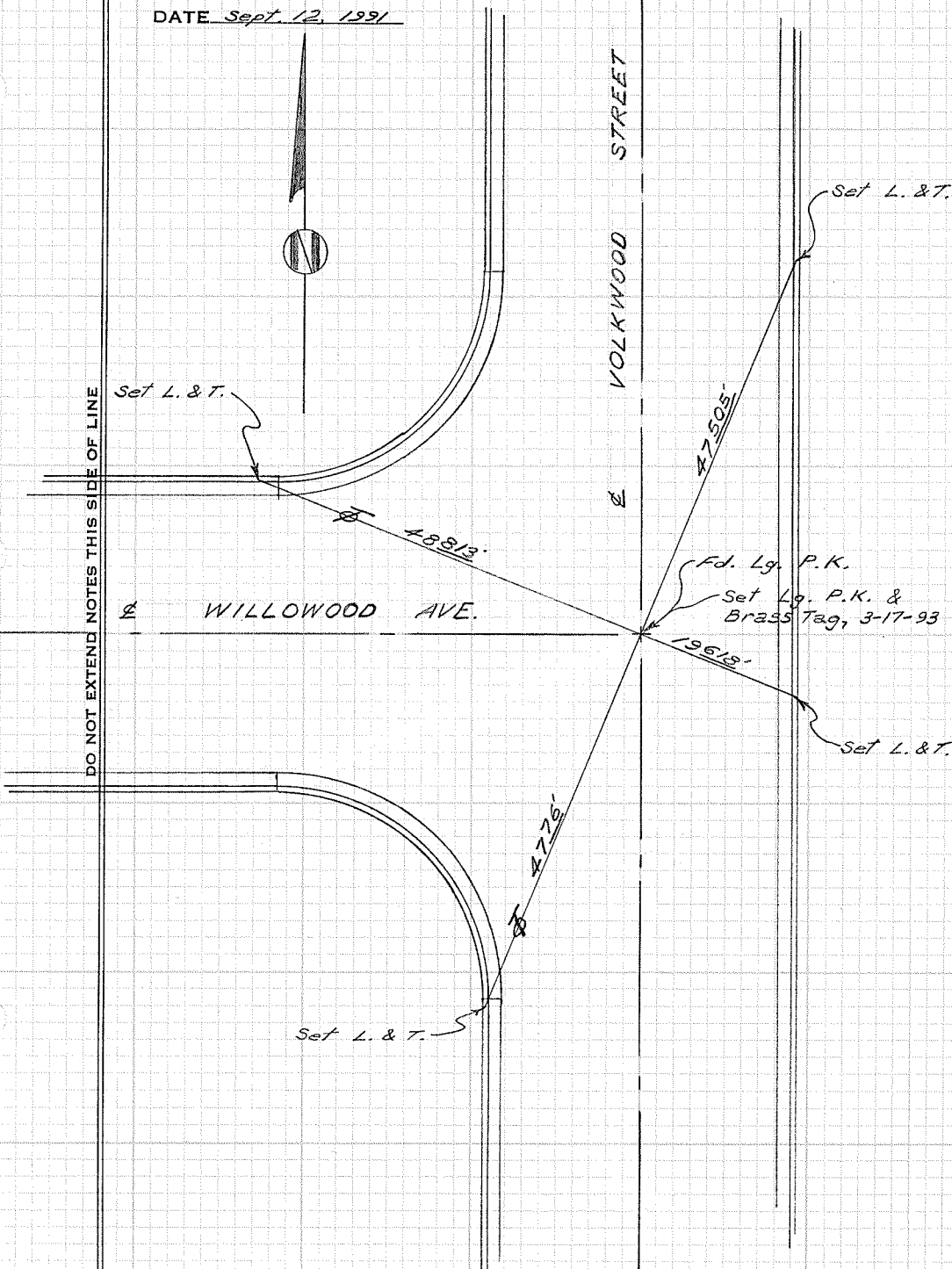
SURVEY OF Volkwood St. & Willowood Ave. T B NO. 10 PAGE 26

SURVEY BY Priolett & Party TRACT NO. 2012

DATE Sept 12, 1991

SURVEYORS SERVICE COMPANY, TA MESA - STOCK NO. 411

DO NOT EXTEND NOTES THIS SIDE OF LINE



CITY OF GARDEN GROVE, CALIFORNIA

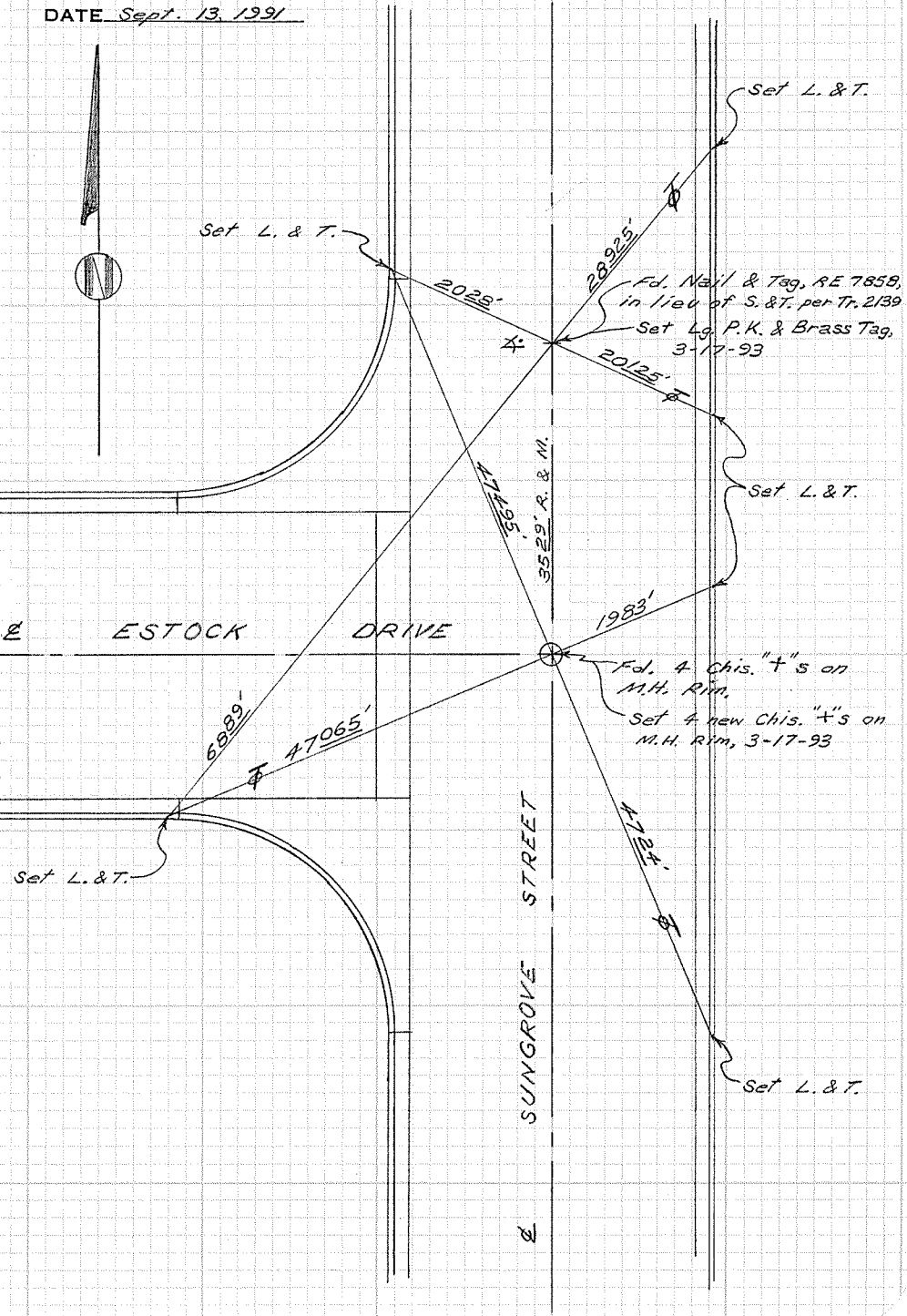
SURVEY OF *Sungrove St. & Estock Drive* T B NO. 10 PAGE 27

SURVEY BY *Prickett & Party* TRACT NO. 2139

DATE *Sept. 13, 1991*

SURVEYORS SERVICE COMPANY, TA MESA - STOCK NO. 411

DO NOT EXTEND NOTES THIS SIDE OF LINE



CITY OF GARDEN GROVE, CALIFORNIA

SURVEY OF Sungrove St. S. of Otis Ave. T B NO. 10 PAGE 28

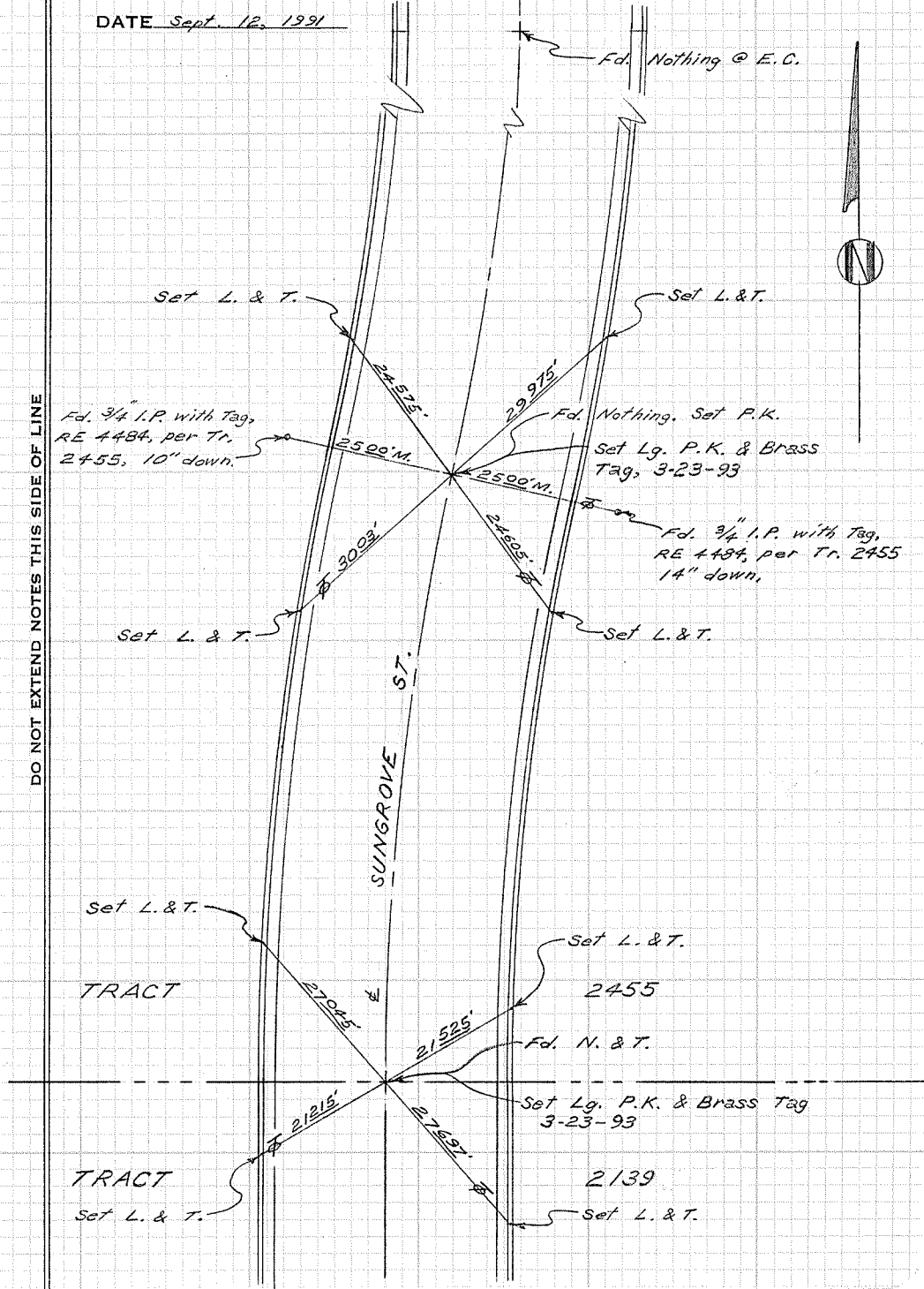
SURVEY BY Frickett & Party

TRACT NO. 2455

DATE Sept. 12, 1991

DO NOT EXTEND NOTES THIS SIDE OF LINE

SURVEYORS SERVICE COMPANY, TA MESA - STOCK NO. 411



CITY OF GARDEN GROVE, CALIFORNIA

SURVEY OF *Sungrove St. & Otis Ave.*

T B NO. 10 PAGE 29

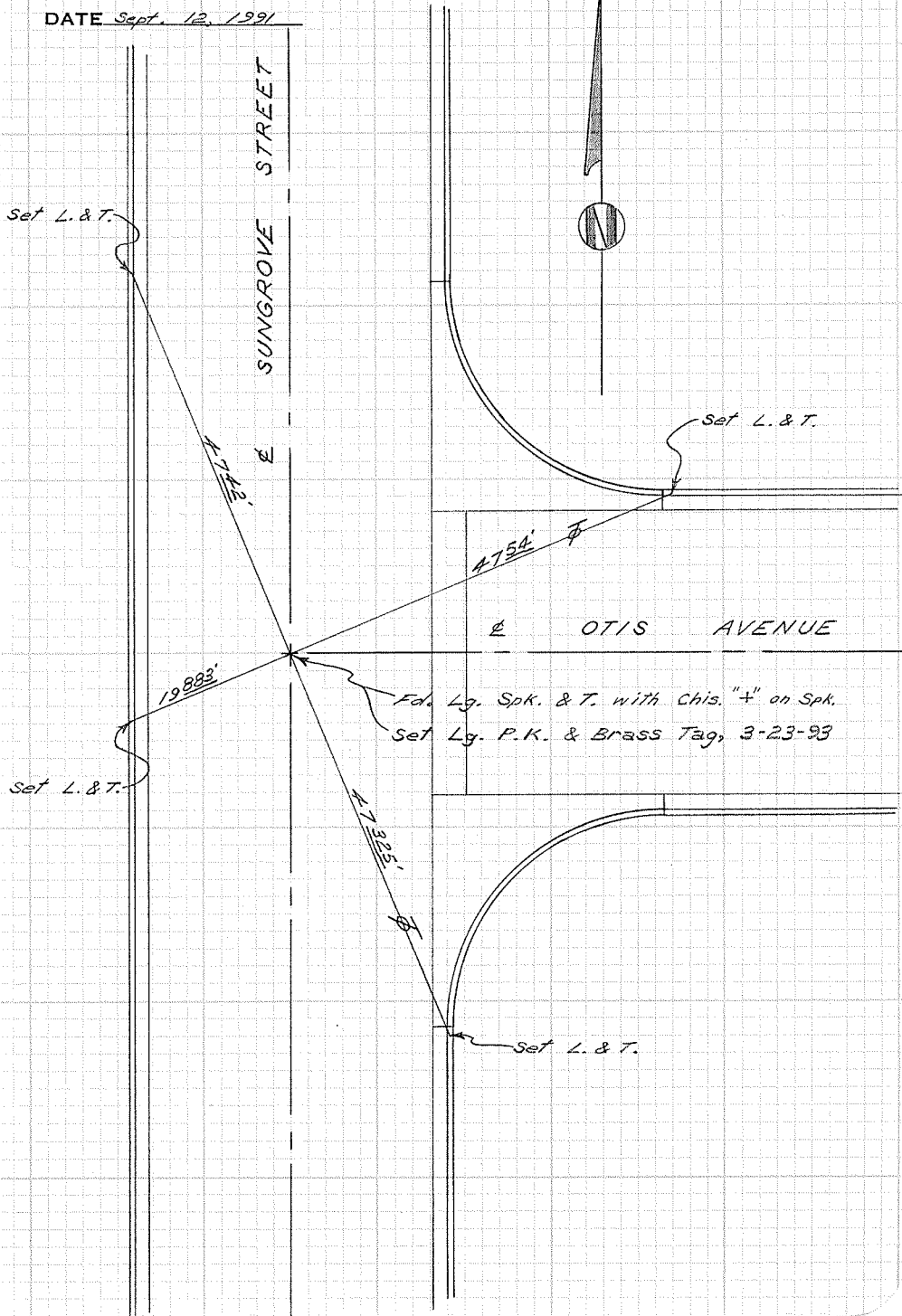
SURVEY BY *Prickett & Paity*

TRACT NO. 2455

DATE *Sept. 12, 1991*

SURVEYORS SERVICE COMPANY, TA MESA - STOCK NO. 411

DO NOT EXTEND NOTES THIS SIDE OF LINE



CITY OF GARDEN GROVE, CALIFORNIA

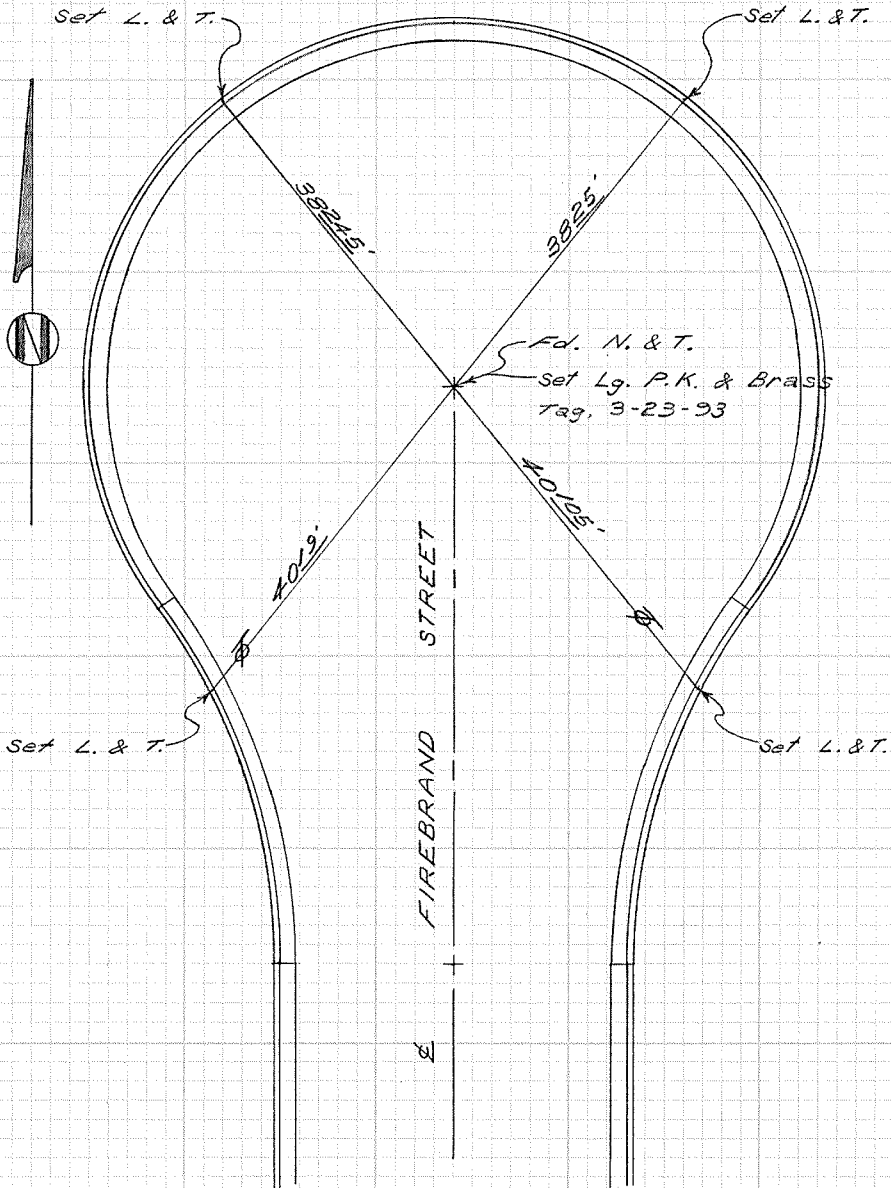
SURVEY OF *Firebrand St. cul-de-sac* T B NO. *10* PAGE *30*

SURVEY BY *Prickett & Party* TRACT NO. *2455*

DATE *Sept. 13, 1931*

SURVEYORS SERVICE COMPANY. TA MESA - STOCK NO. 411

DO NOT EXTEND NOTES THIS SIDE OF LINE



CITY OF GARDEN GROVE, CALIFORNIA

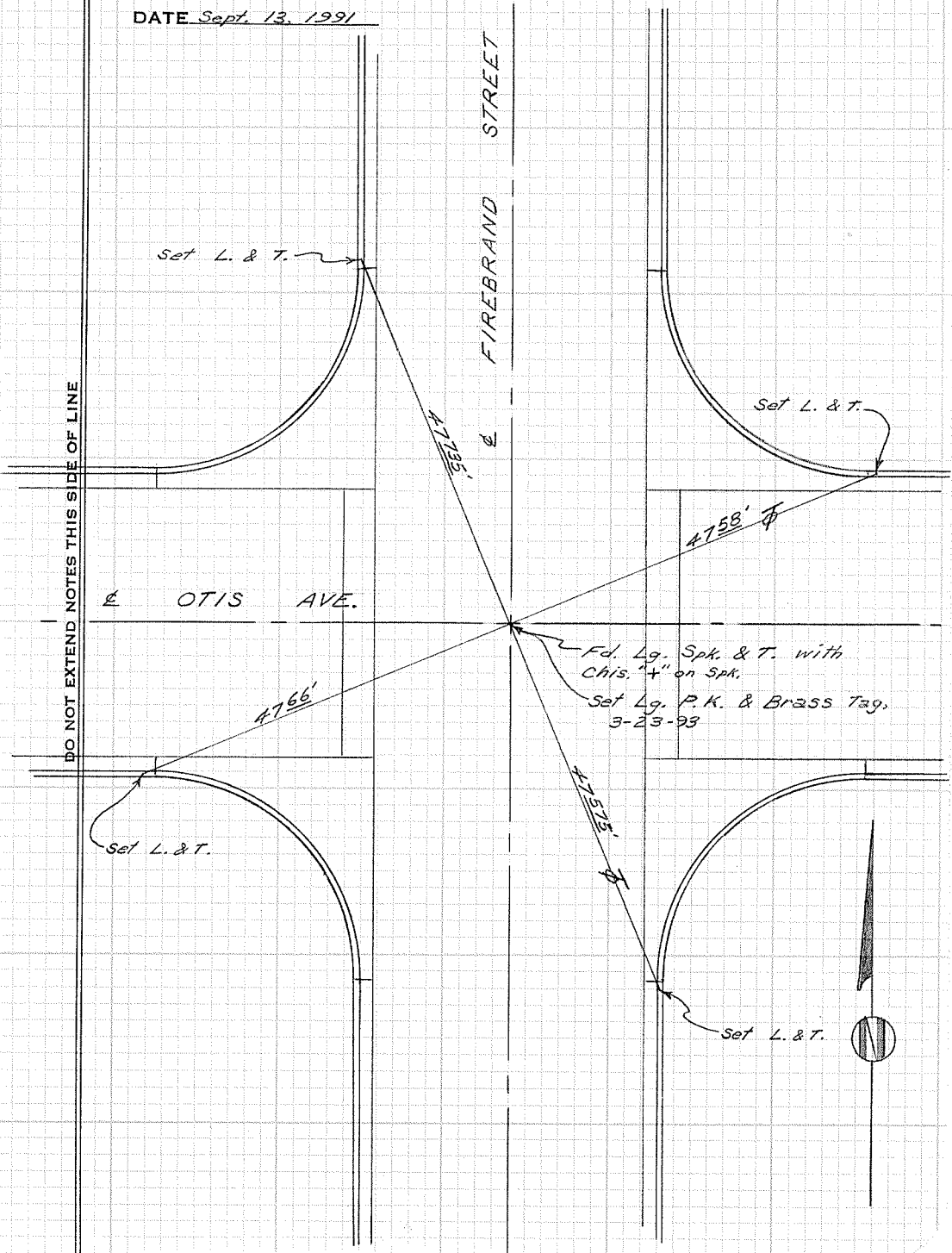
SURVEY OF Firebrand St. & Otis Ave. T.B. NO. 10 PAGE 31

SURVEY BY Prickett & Party TRACT NO. 2455

DATE Sept. 13, 1991

SURVEYORS SERVICE COMPANY, TA MESA - STOCK NO. 411

DO NOT EXTEND NOTES THIS SIDE OF LINE



CITY OF GARDEN GROVE, CALIFORNIA

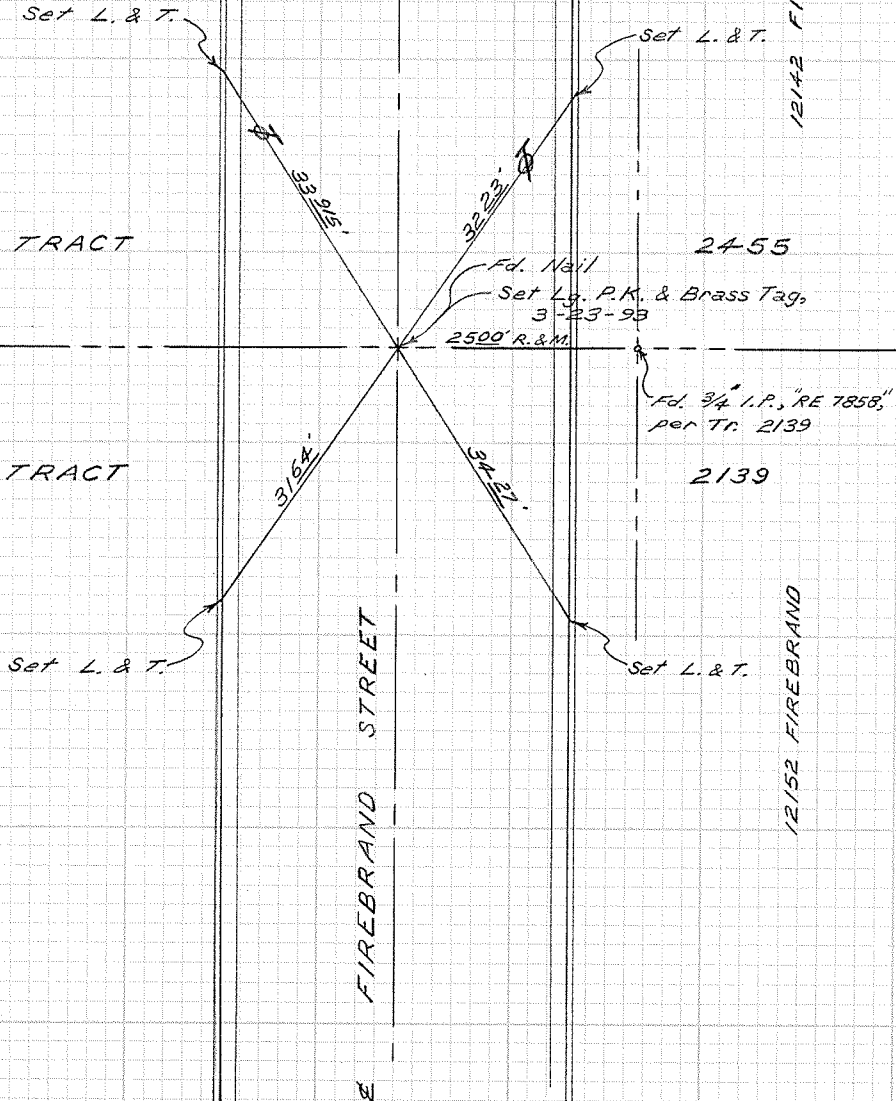
SURVEY OF *Firebrand St. S. of Otis Ave.* T B NO. *10* PAGE *32*

SURVEY BY *Prickett & Party* TRACT NO. *2455 & 2139*

DATE *Sept. 24, 1991*

SURVEYORS SERVICE COMPANY, TA MESA - STOCK NO. 411

DO NOT EXTEND NOTES THIS SIDE OF LINE



CITY OF GARDEN GROVE, CALIFORNIA

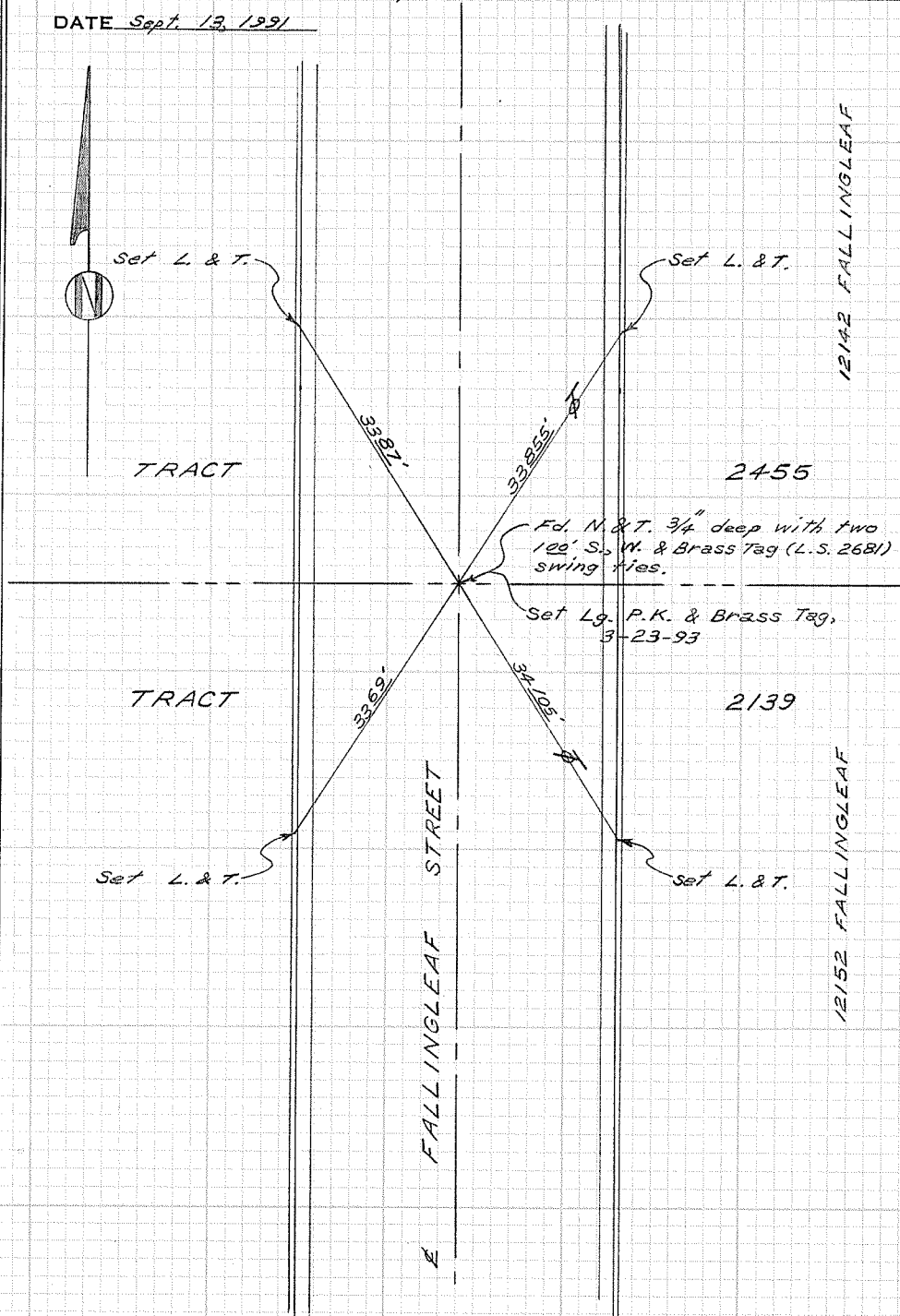
SURVEY OF *Fallingleaf St. S. of Otis Ave.* T B NO. 10 PAGE 33

SURVEY BY *Prickett & Party* TRACT NO. 2455 & 2139

DATE *Sept. 13, 1891*

SURVEYORS SERVICE COMPANY. TA MESA - STOCK NO. 411

DO NOT EXTEND NOTES THIS SIDE OF LINE



CITY OF GARDEN GROVE, CALIFORNIA

SURVEY OF *Fallingleaf St. N. of Twintree Lane* TB NO. 10 PAGE 34

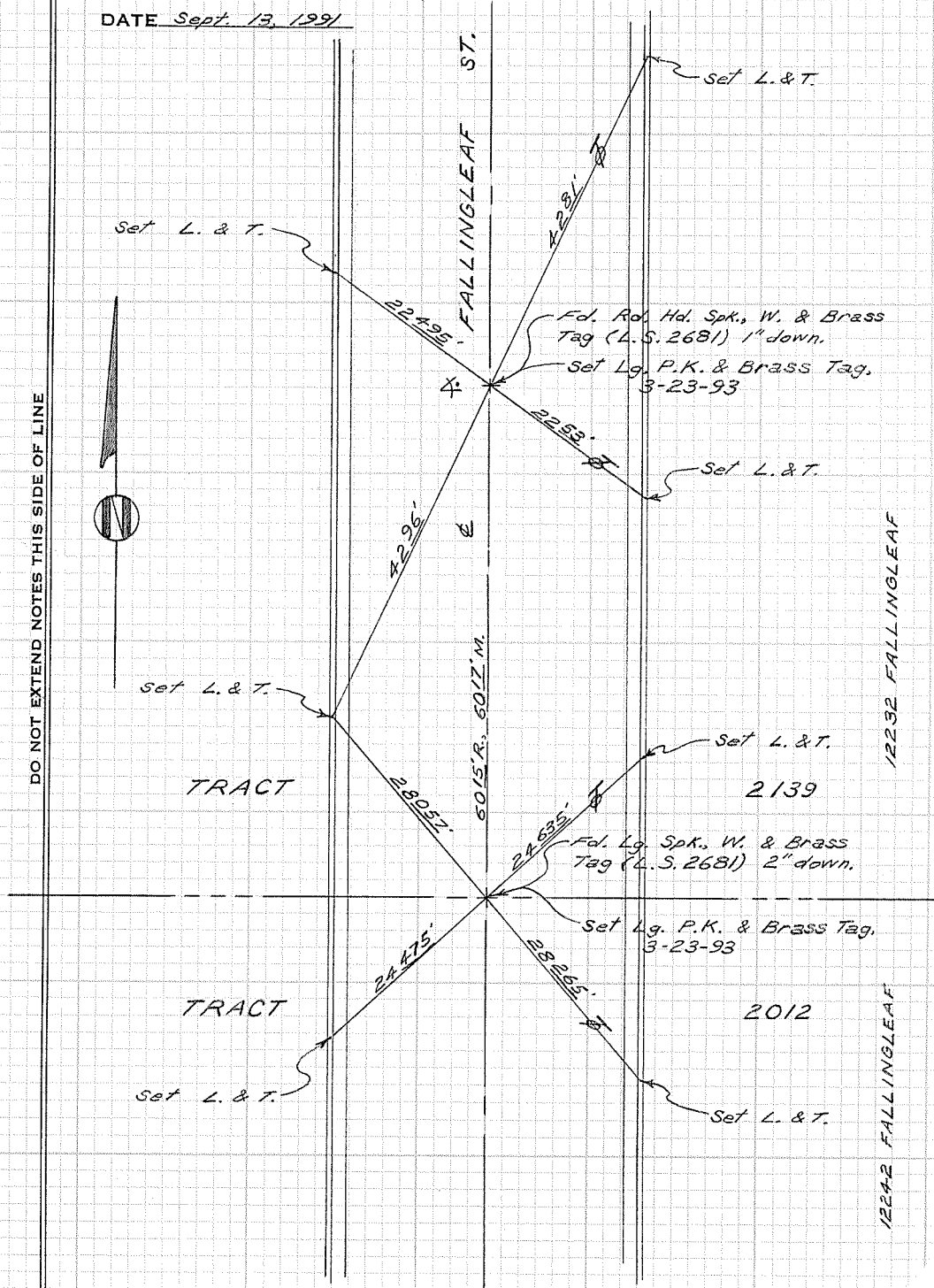
SURVEY BY *Prickett & Party*

TRACT NO. 2012 & 2139

DATE *Sept. 13, 1991*

SURVEYORS SERVICE COMPANY. TA MESA - STOCK NO. 471

DO NOT EXTEND NOTES THIS SIDE OF LINE



Set L. & T.

FALLINGLEAF ST.

set L. & T.

Fd. Rd. Hd. Spk., W. & Brass Tag (L.S. 2681) 1" down.

Set Lg. P.K. & Brass Tag. 3-23-93

Set L. & T.

set L. & T.

TRACT

Set L. & T.

2139

Fd. Lg. Spk., W. & Brass Tag (L.S. 2681) 2" down.

Set Lg. P.K. & Brass Tag. 3-23-93

TRACT

2012

Set L. & T.

Set L. & T.

12232 FALLINGLEAF

12242 FALLINGLEAF

CITY OF GARDEN GROVE, CALIFORNIA

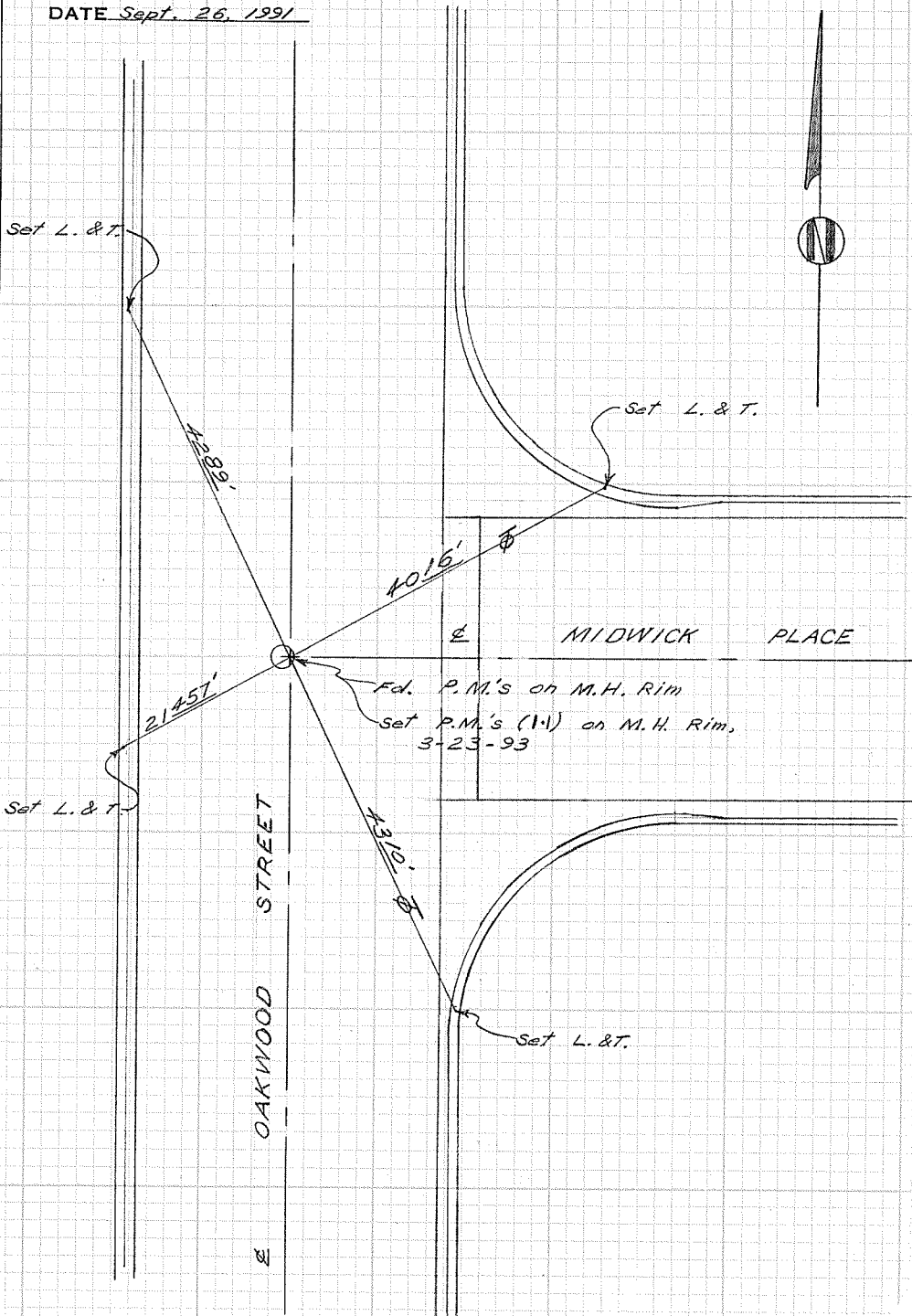
SURVEY OF Oakwood St. & Midwick Place T B NO. 10 PAGE 35

SURVEY BY Prickett & Party TRACT NO. 2045

DATE Sept. 26, 1991

SURVEYORS SERVICE COMPANY, TA MESA - STOCK NO. 411

DO NOT EXTEND NOTES THIS SIDE OF LINE



CITY OF GARDEN GROVE, CALIFORNIA

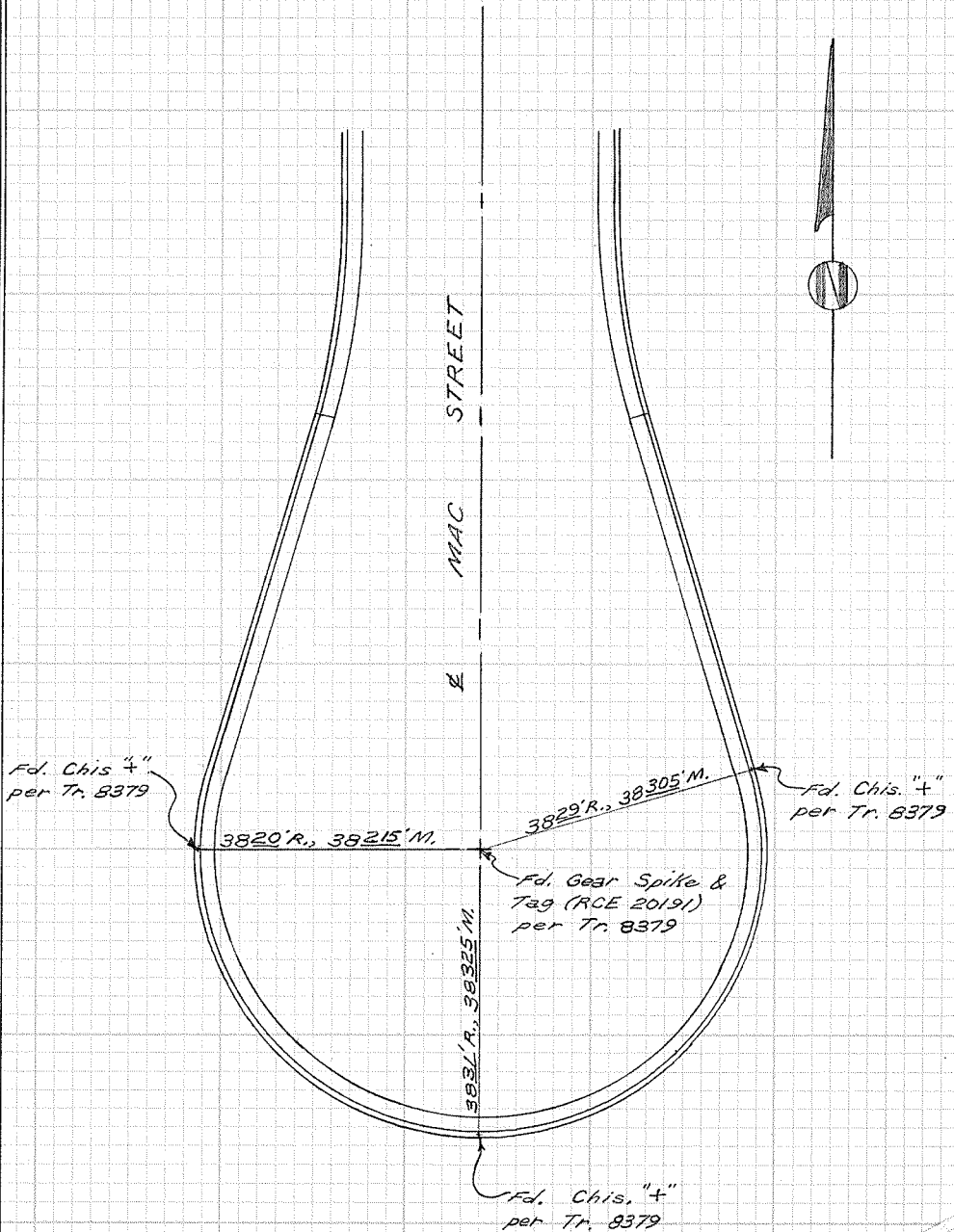
SURVEY OF Mac Street cul-de-sac
S. of Marylee Drive T B NO. 10 PAGE 36

SURVEY BY Prickett & Party TRACT NO. 8379

DATE Sept. 26, 1991

SURVEYORS SERVICE COMPANY, TA MESA - STOCK NO. 411

DO NOT EXTEND NOTES THIS SIDE OF LINE



CK. $\frac{1}{2}$ Down
9-23-93

CITY OF GARDEN GROVE, CALIFORNIA

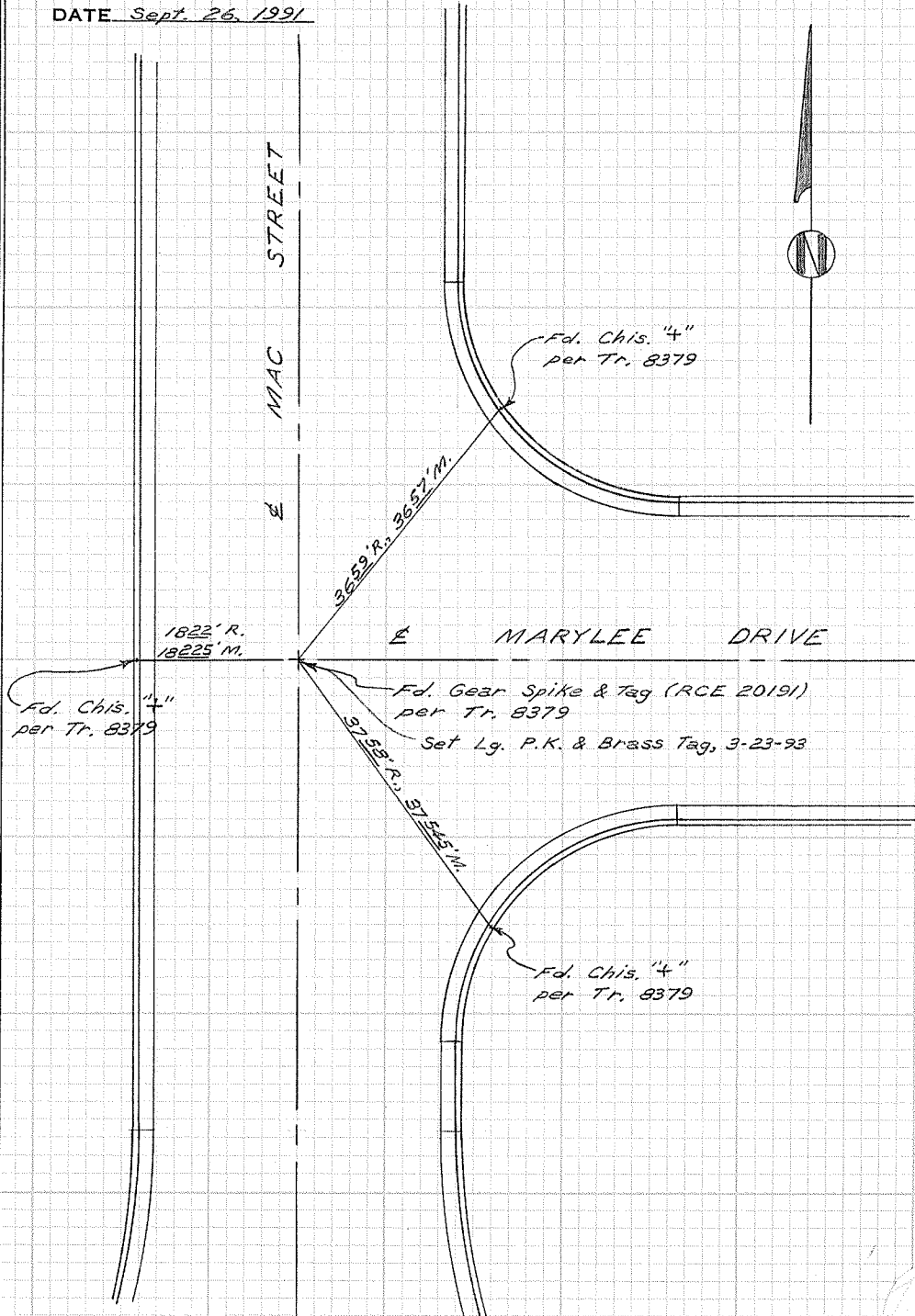
SURVEY OF *Mac Street & Marylee Drive* TB NO. 10 PAGE 37

SURVEY BY *Prickett & Parfy* TRACT NO. 8379

DATE *Sept. 26, 1991*

SURVEYORS SERVICE COMPANY, TA MESA - STOCK NO. 411

DO NOT EXTEND NOTES THIS SIDE OF LINE



CITY OF GARDEN GROVE, CALIFORNIA

SURVEY OF *Mac Nab St. N. of Joyzelle Dr.* T B NO. 10 PAGE 38

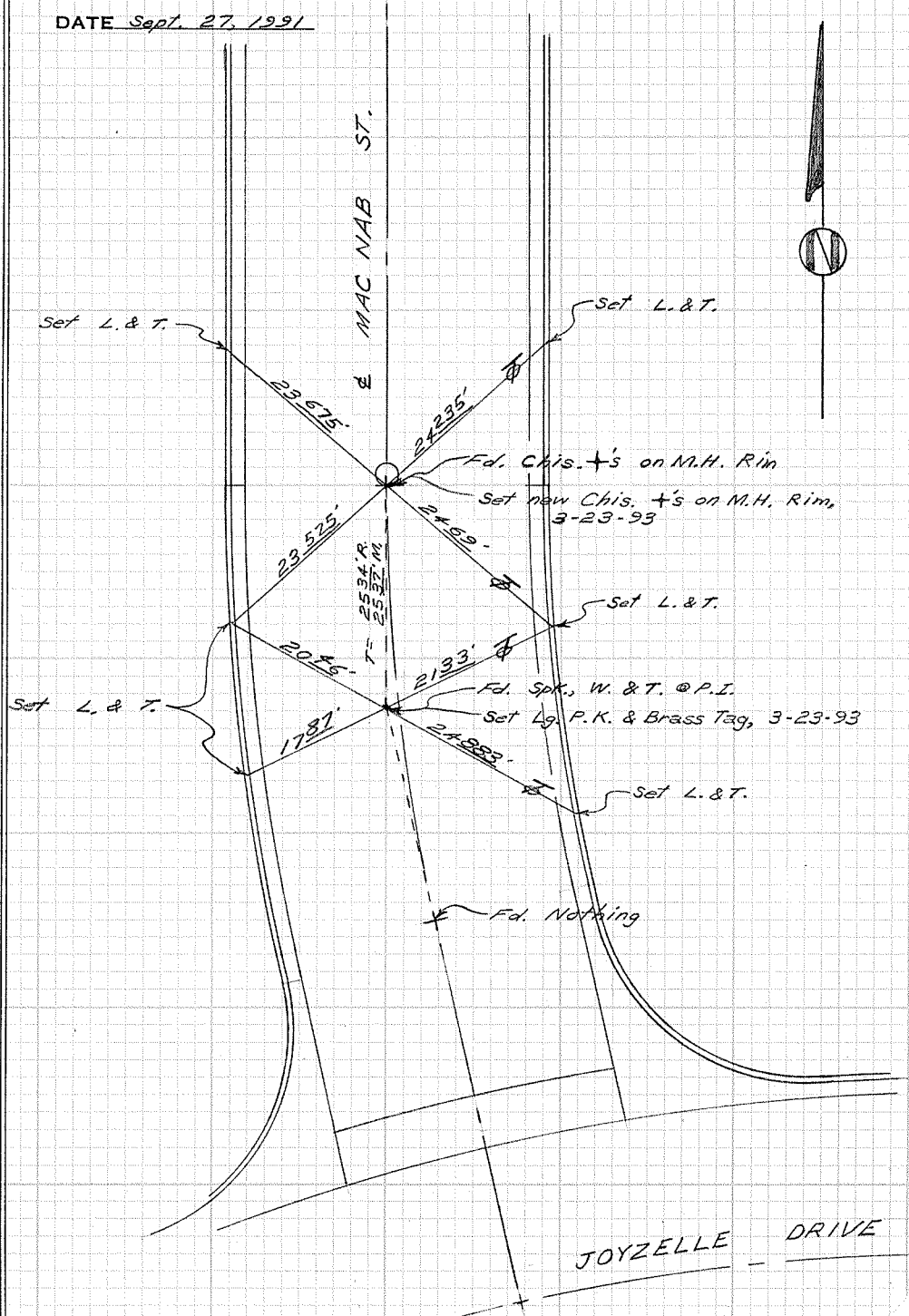
SURVEY BY *Prickett & Party*

TRACT NO. 2091

DATE *Sept. 27, 1991*

SURVEYORS SERVICE COMPANY, TA MESA - STOCK NO. 411

DO NOT EXTEND NOTES THIS SIDE OF LINE



JOYZELLE DRIVE

CITY OF GARDEN GROVE, CALIFORNIA

Mac Nab St. cul-de-sac

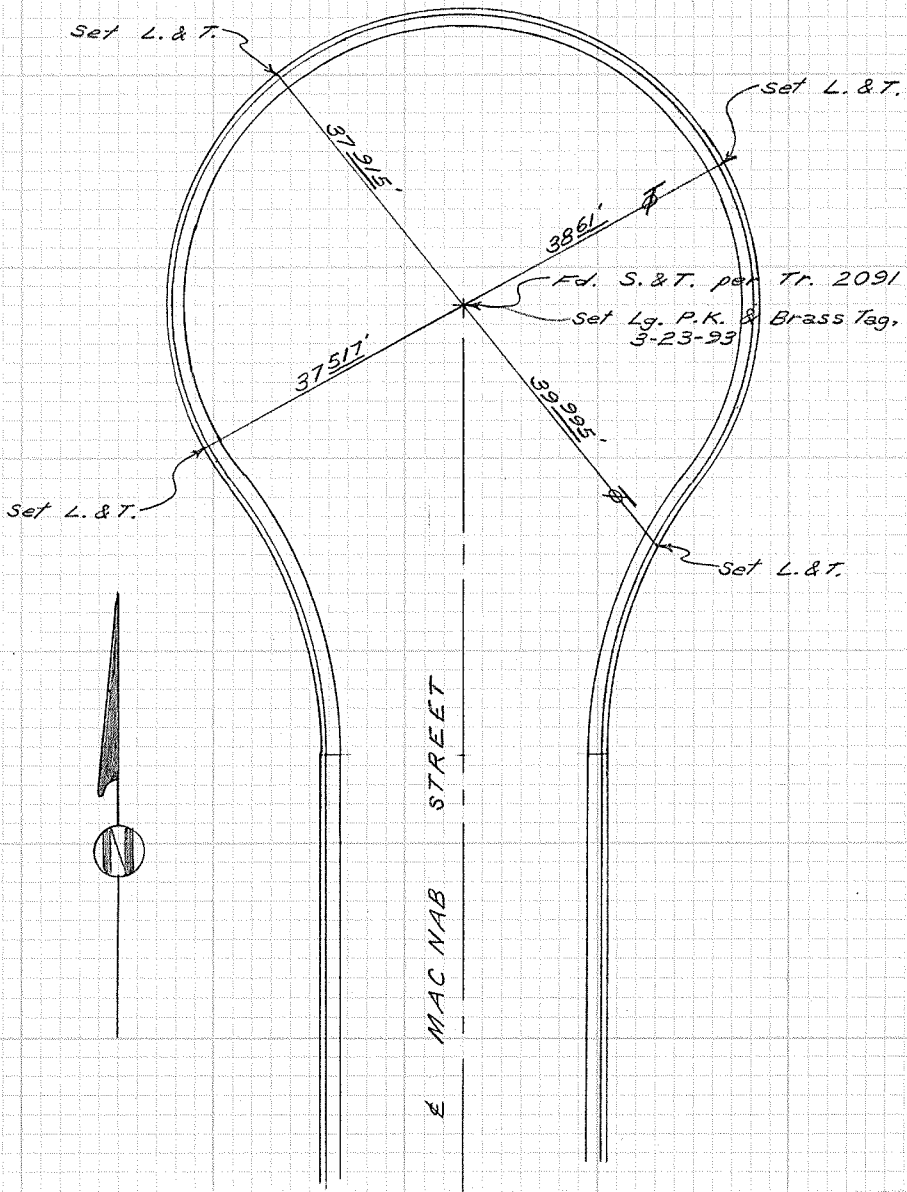
SURVEY OF N. of Joyzelle Dr. T B NO. 10 PAGE 39

SURVEY BY Prickett & Party TRACT NO. 2091

DATE Sept. 27, 1991

SURVEYORS SERVICE COMPANY, TA MESA - STOCK NO. 411

DO NOT EXTEND NOTES THIS SIDE OF LINE



CITY OF GARDEN GROVE, CALIFORNIA

Vicilia street cul-de-sac

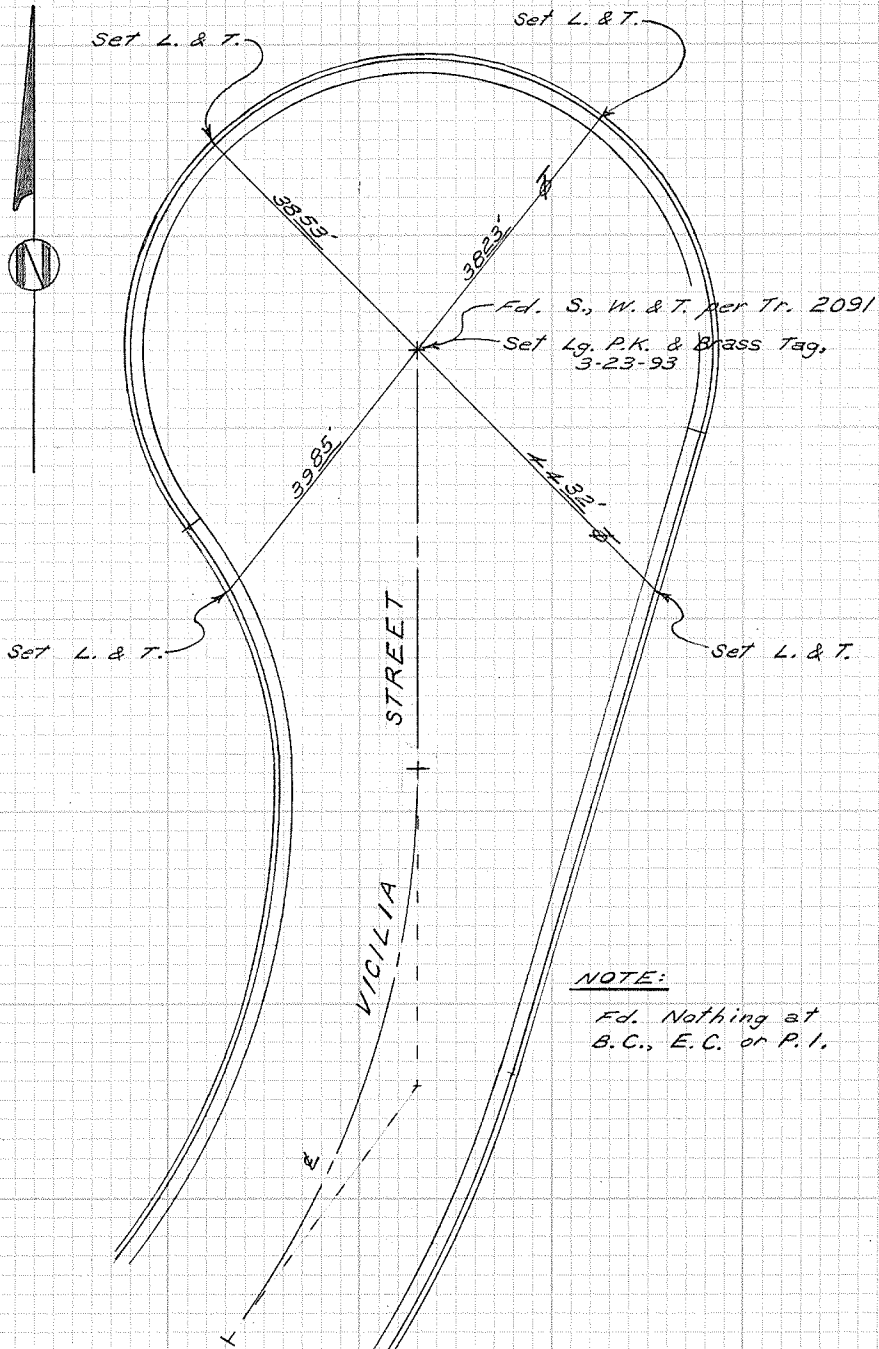
SURVEY OF *N'y. of Bowles Ave.* T B NO. *10* PAGE *40*

SURVEY BY *Prickett & Parfy* TRACT NO. *2091*

DATE *Sept. 27, 1991*

SURVEYORS SERVICE COMPANY. TA MESA - STOCK NO. 411

DO NOT EXTEND NOTES THIS SIDE OF LINE



NOTE:

*Fd. Nothing at
B.C., E.C. or P.I.*

CITY OF GARDEN GROVE, CALIFORNIA

Mac street cul-de-sac

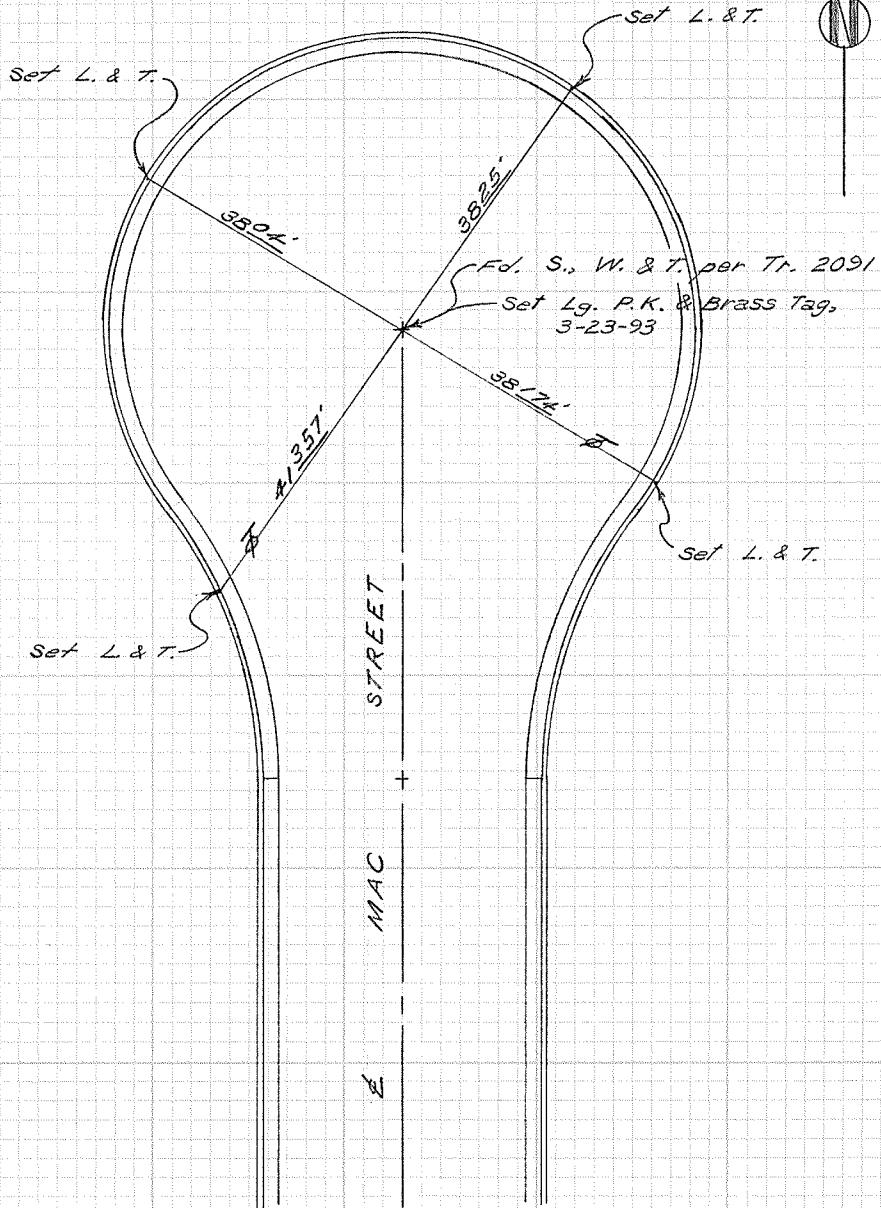
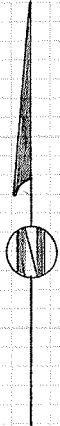
SURVEY OF N. of Bowles Ave.

T B NO. 10 PAGE 41

SURVEY BY Prickett & Party

TRACT NO. 2091

DATE Sept. 27, 1991



DO NOT EXTEND NOTES THIS SIDE OF LINE

SURVEYORS SERVICE COMPANY, TA MESA - STOCK NO. 411

CITY OF GARDEN GROVE, CALIFORNIA

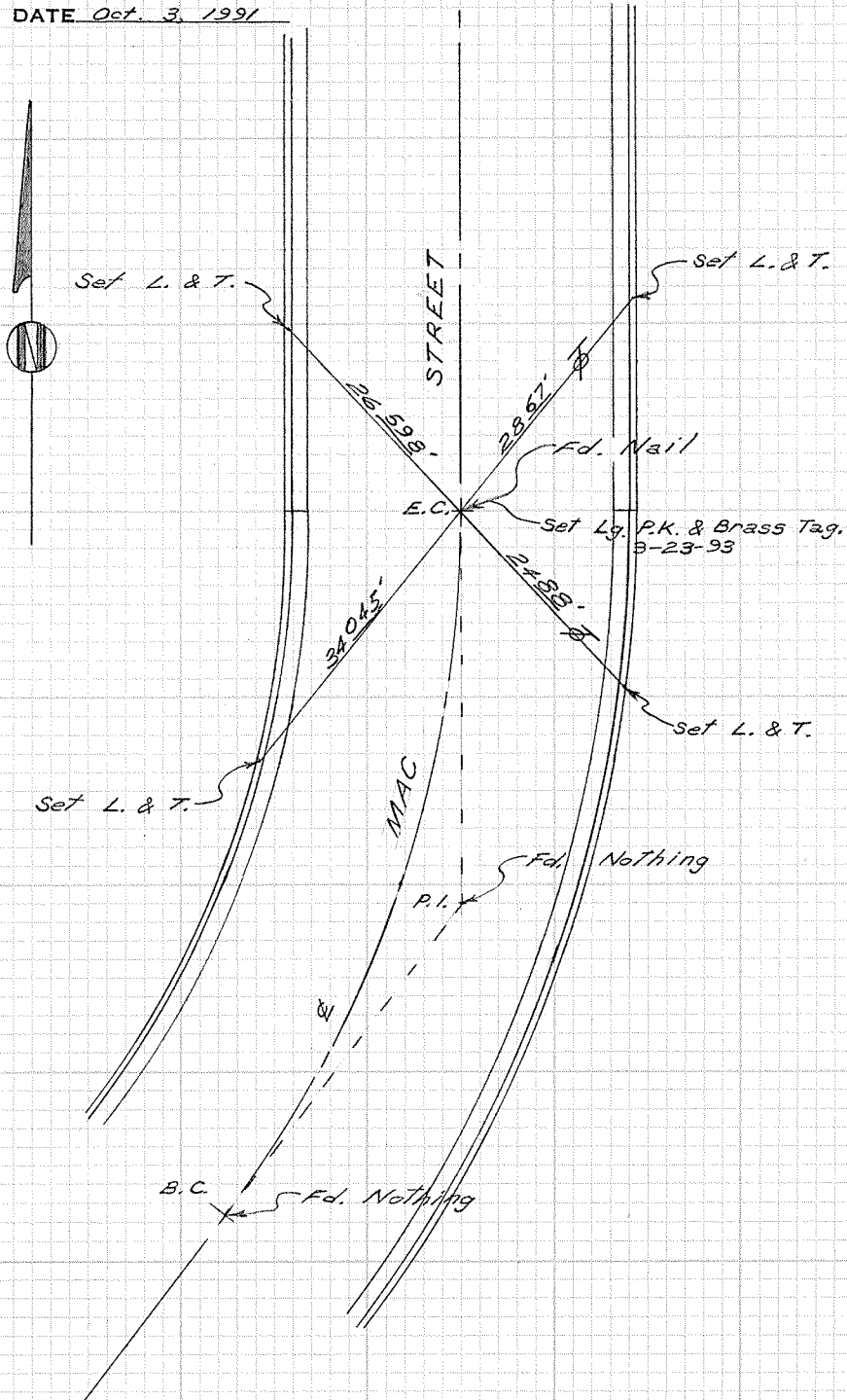
SURVEY OF *Mac St. N. of Bowles Ave.* T B NO. 10 PAGE 42

SURVEY BY *Prickett & Party* TRACT NO. 2091

DATE *Oct. 3, 1991*

DO NOT EXTEND NOTES THIS SIDE OF LINE

SURVEYORS SERVICE COMPANY, TA MESA - STOCK NO. 411



CITY OF GARDEN GROVE, CALIFORNIA

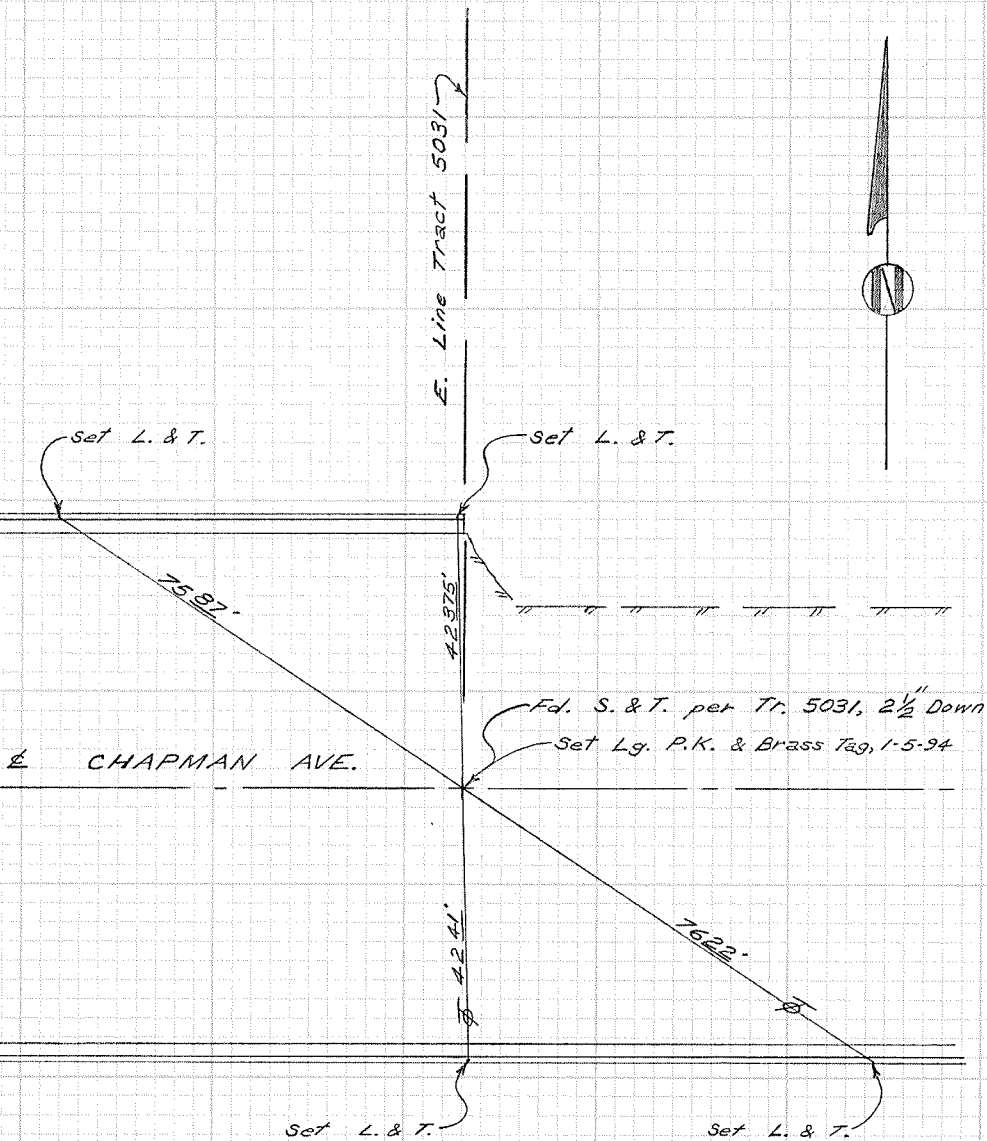
SURVEY OF Chapman Ave. E. of Western Ave. TB NO. 10 PAGE 45

SURVEY BY Prickett & Party TRACT NO. 5031

DATE Oct. 3, 1991

SURVEYORS SERVICE COMPANY, TA MESA - STOCK NO. 411

DO NOT EXTEND NOTES THIS SIDE OF LINE



CITY OF GARDEN GROVE, CALIFORNIA

SURVEY OF Trask Ave. & Shapell St. T B NO. 10 PAGE 47

SURVEY BY Prickett & Party TRACT NO. 7365

DATE Oct. 14, 1991

SURVEYORS SERVICE COMPANY, TA MESA - STOCK NO. 411

DO NOT EXTEND NOTES THIS SIDE OF LINE

18'
14'
32'

Set L. & T.
Fd. L. & T.
per Tr. 7365
48.96' R. 48.93' M.
38.33'

SHAPPELL STREET

TRASK AVE.

Fd. Spk. & Brass Tag, R.C.E. 14010,
per Tr. 7365
Set Lg. P.K. & Brass Tag, 3-24-93

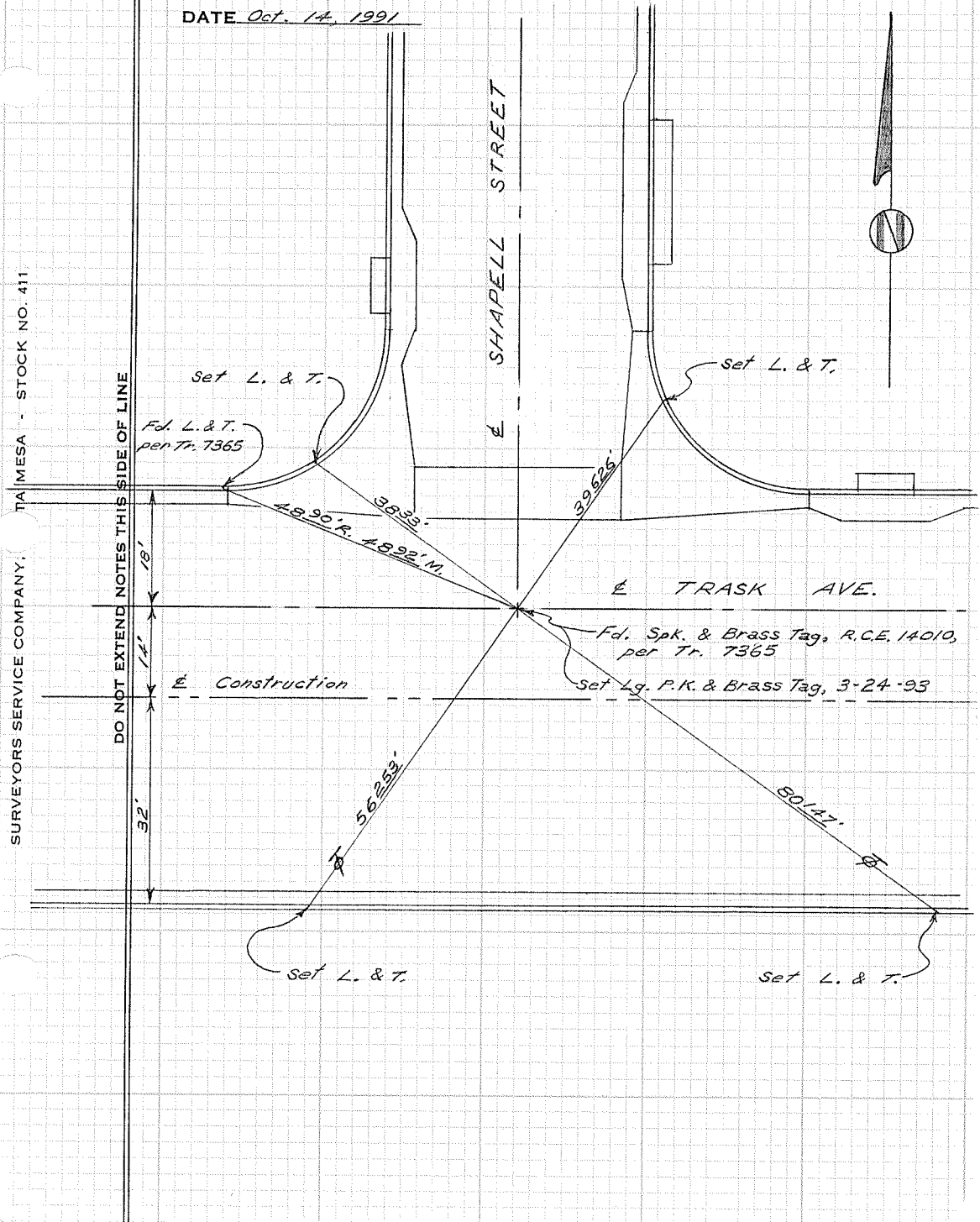
Set L. & T.

Set L. & T.

56.253'

39.626'

80.147'



CITY OF GARDEN GROVE, CALIFORNIA

SURVEY OF *Trask Ave. & Tr. Ady. W. of Shapell* T B NO. 10 PAGE 48

SURVEY BY *Prickett & Parly* TRACT NO. 7365

DATE *Oct. 14, 1991*

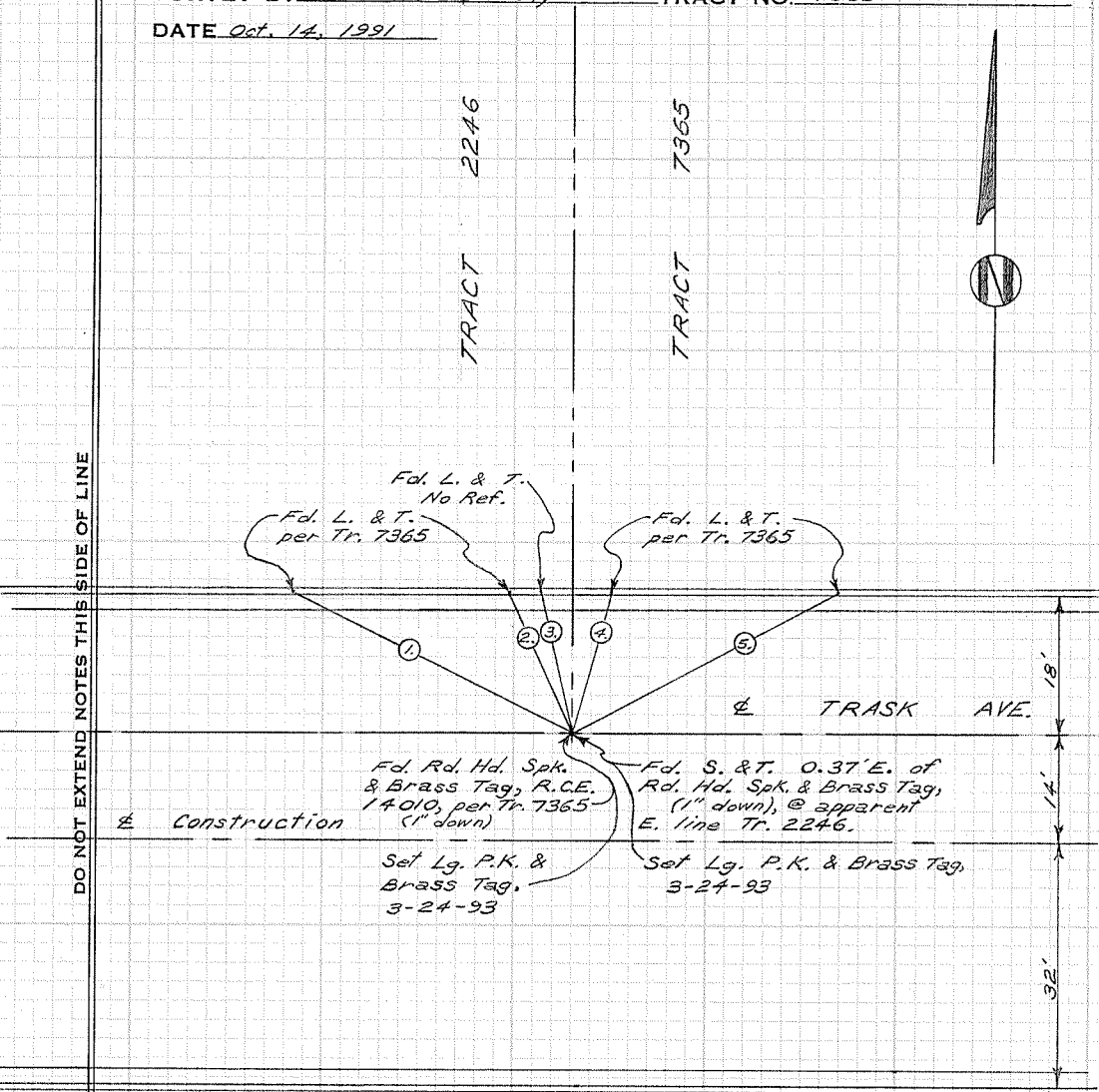
SURVEYORS SERVICE COMPANY, TA MESA - STOCK NO. 411

DO NOT EXTEND NOTES THIS SIDE OF LINE



TRACT 2246

TRACT 7365



Tie distances to Rd. Hd. Spk. & Brass Tag.

- 1. 4055' R., 40556' M.
- 2. 1971' R., 19723' M.
- 3. No Rec. 18583' M.
- 4. 1890' R., 18903' M.
- 5. 3900' R., 39006' M.

Tie distances to S. & T.

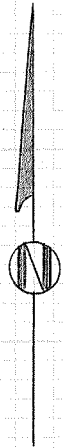
- 1. 40886'
- 2. 19858'
- 3. 18633'
- 4. 18788'
- 5. 38676'

CITY OF GARDEN GROVE, CALIFORNIA

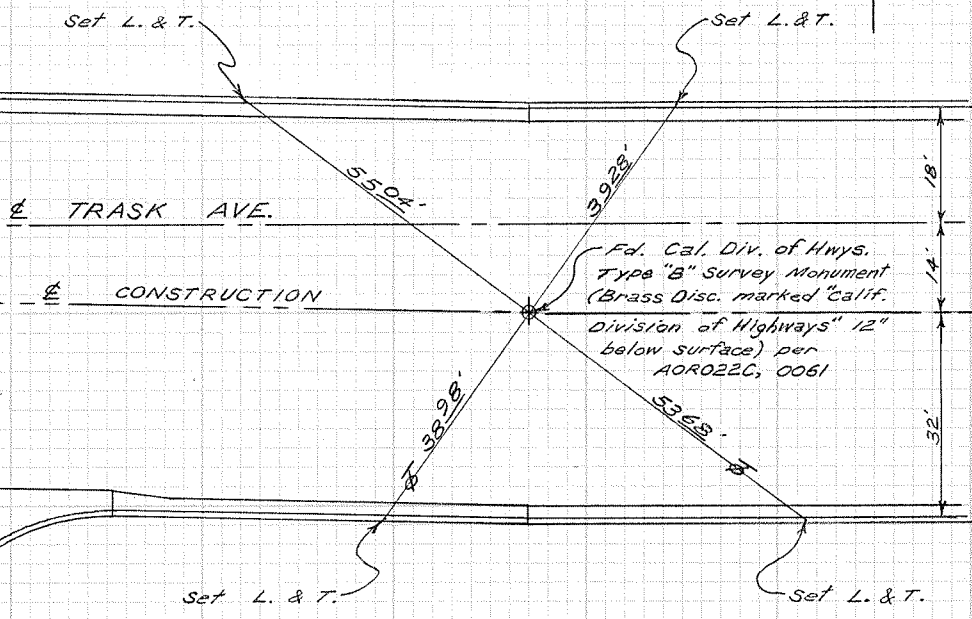
Trask Ave. @ Angle Pt. E. of
SURVEY OF Magnolia St. of ramp from 22 Fwy. T B NO. 10 PAGE 49

SURVEY BY Prickett & Party TRACT NO. _____

DATE Oct. 22, 1991



STOCK NO. 411
TA MESA
SURVEYORS SERVICE COMPANY:
DO NOT EXTEND NOTES THIS SIDE OF LINE



Inst. = T-2000

CITY OF GARDEN GROVE, CALIFORNIA

SURVEY OF *Siemon St. N. of Marty Lane* T B NO. 10 PAGE 50

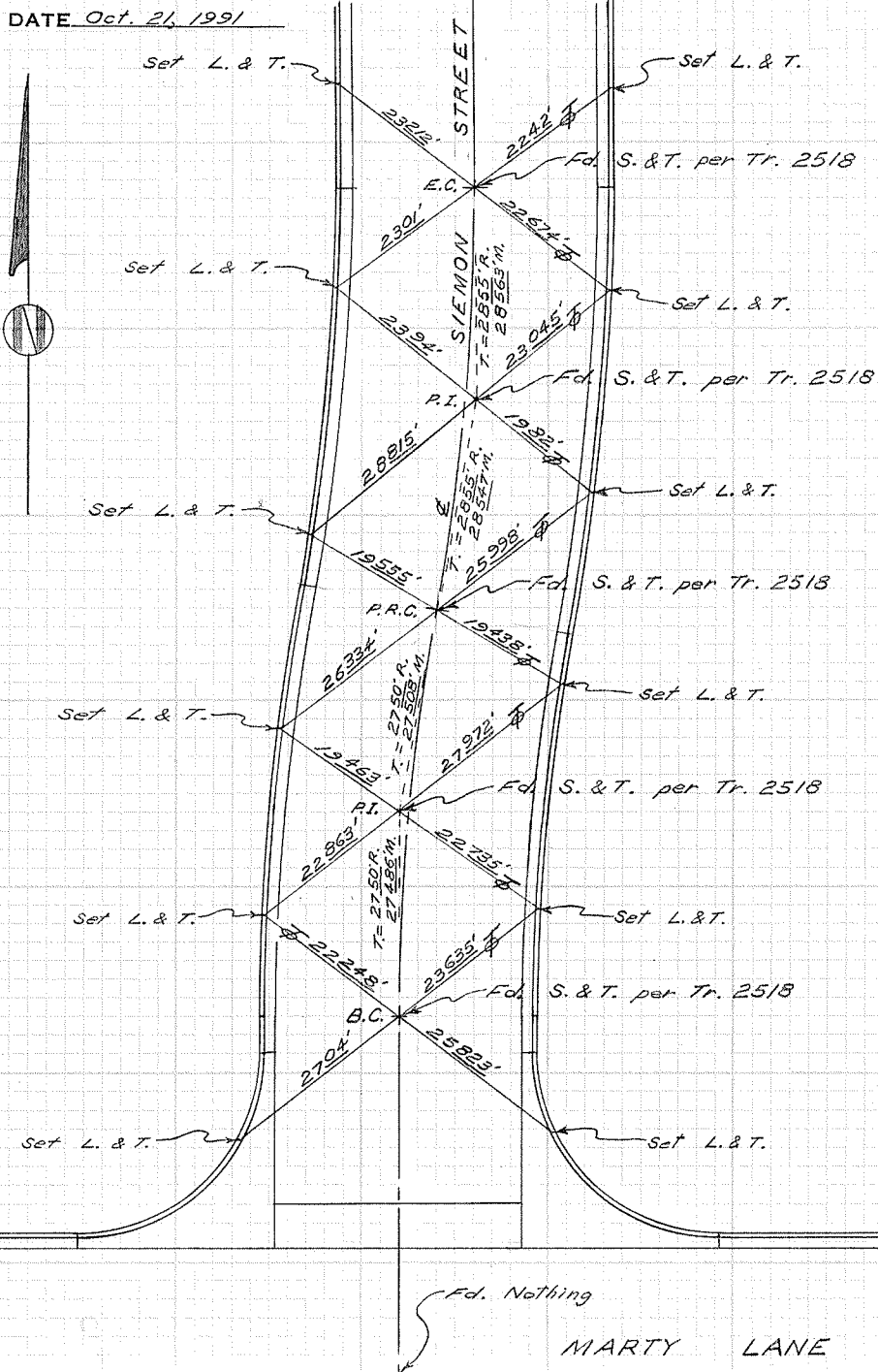
SURVEY BY *Prickett & Party* TRACT NO. 2518

DATE *Oct. 21, 1991*

DO NOT EXTEND NOTES THIS SIDE OF LINE

TA MESA - STOCK NO. 411

SURVEYORS SERVICE COMPANY.



CITY OF GARDEN GROVE, CALIFORNIA

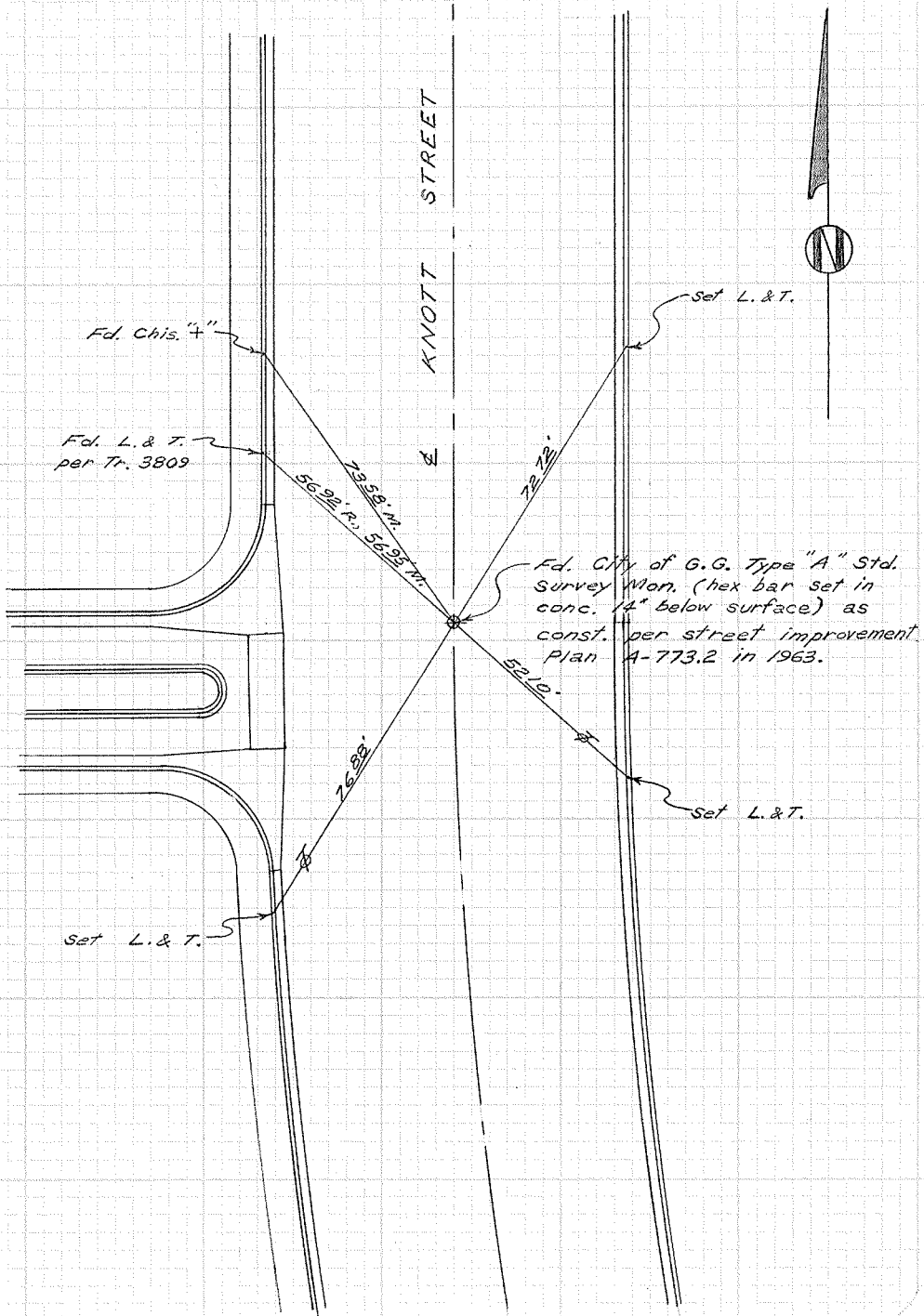
SURVEY OF *Knott St. @ E.C. N. of Stanford* T B NO. 10 PAGE 52

SURVEY BY *Prickett & Party* TRACT NO. _____

DATE *Oct. 30, 1991*

SURVEYORS SERVICE COMPANY. TA MESA - STOCK NO. 411

DO NOT EXTEND NOTES THIS SIDE OF LINE

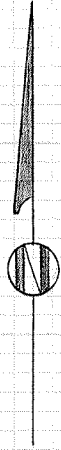


CITY OF GARDEN GROVE, CALIFORNIA

SURVEY OF Knott St. & Stanford Ave. T B NO. 10 PAGE 53

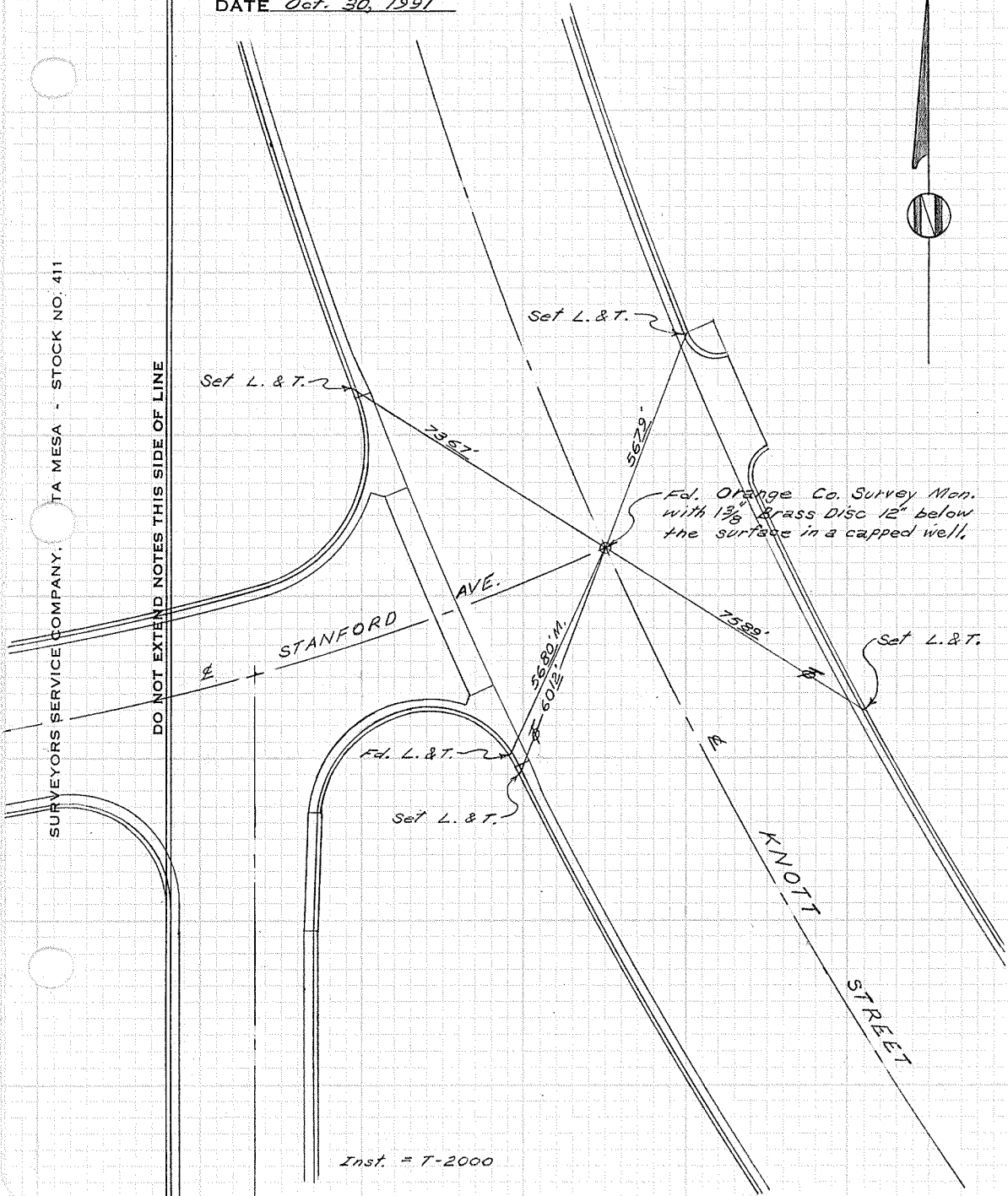
SURVEY BY Prickett & Parly TRACT NO. _____

DATE Oct. 30, 1991



SURVEYORS SERVICE COMPANY. TA MESA - STOCK NO. 411

DO NOT EXTEND NOTES THIS SIDE OF LINE



Inst. = T-2000

CITY OF GARDEN GROVE, CALIFORNIA

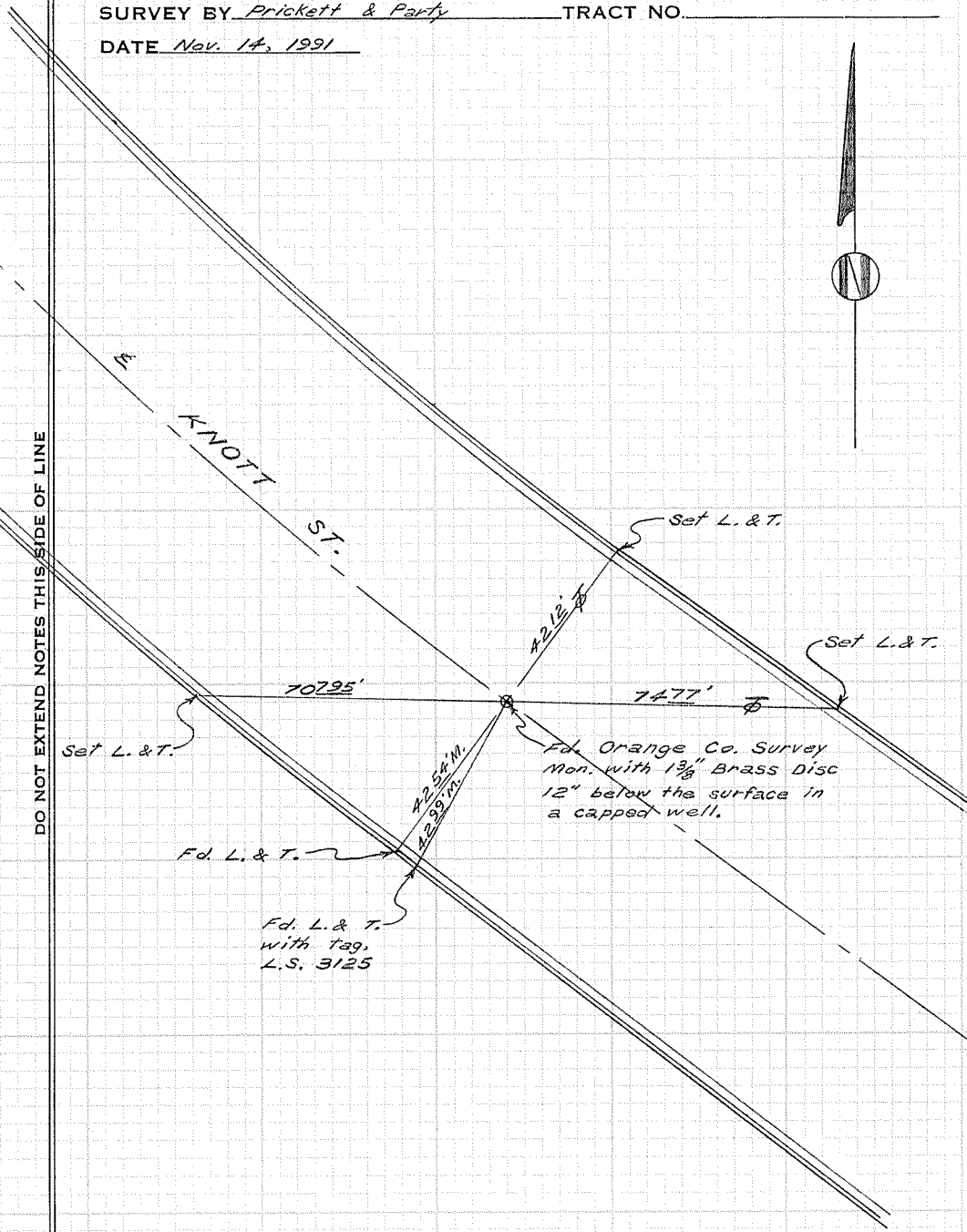
SURVEY OF *Knott St. @ B.C. S.E. of Stanford* T B NO. 10 PAGE 54

SURVEY BY *Prickett & Party* TRACT NO. _____

DATE *Nov. 14, 1991*

SURVEYORS SERVICE COMPANY, TA MESA - STOCK NO. 411

DO NOT EXTEND NOTES THIS SIDE OF LINE

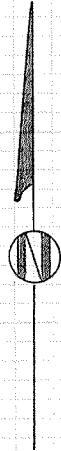


CITY OF GARDEN GROVE, CALIFORNIA

SURVEY OF Knott St. @ E.C. N.W. of Acacia T.B. NO. 10 PAGE 55

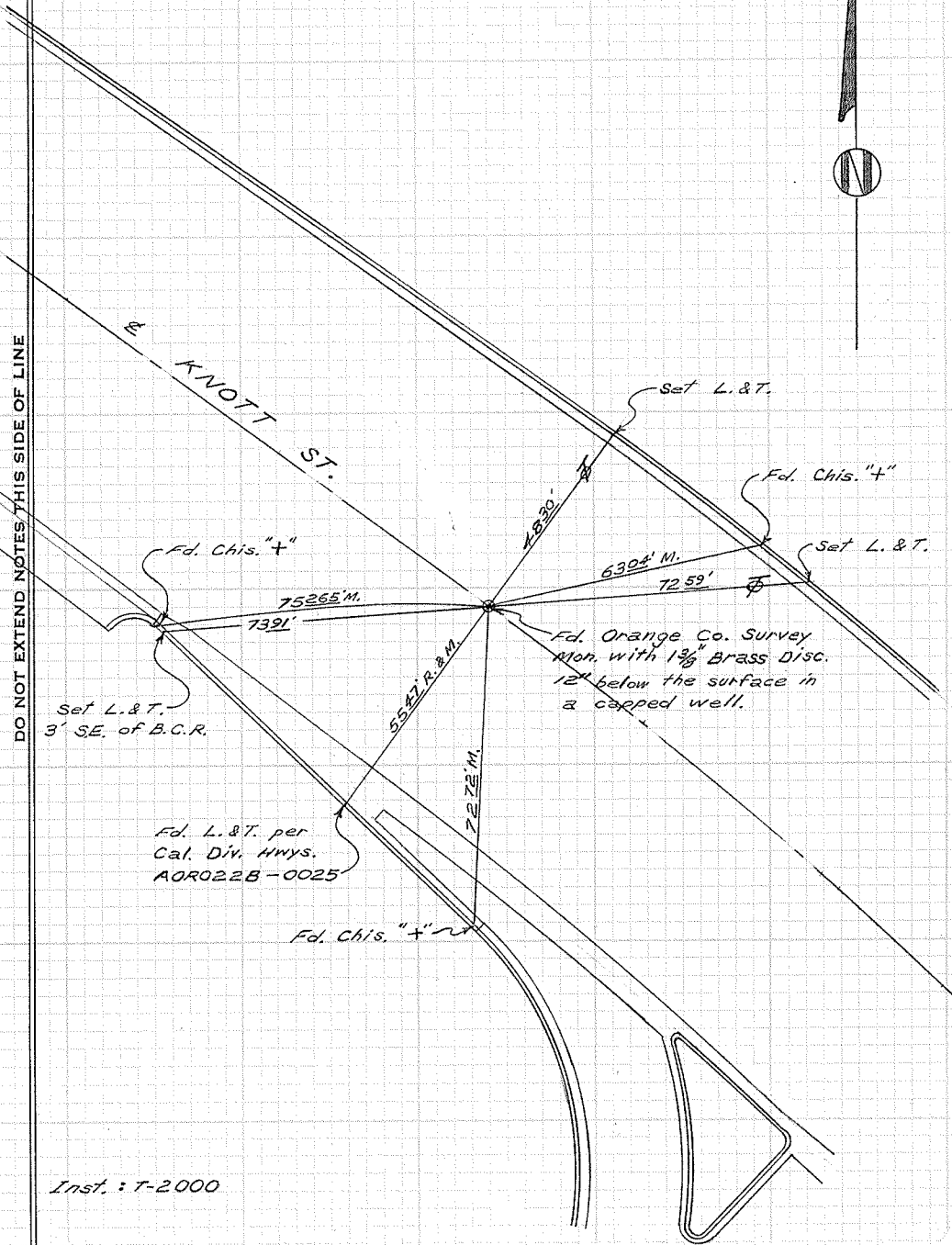
SURVEY BY Prickett & Party TRACT NO. _____

DATE Nov. 14, 1991



SURVEYORS SERVICE COMPANY, TA MESA - STOCK NO. 411

DO NOT EXTEND NOTES THIS SIDE OF LINE



Inst. : T-2000

CITY OF GARDEN GROVE, CALIFORNIA

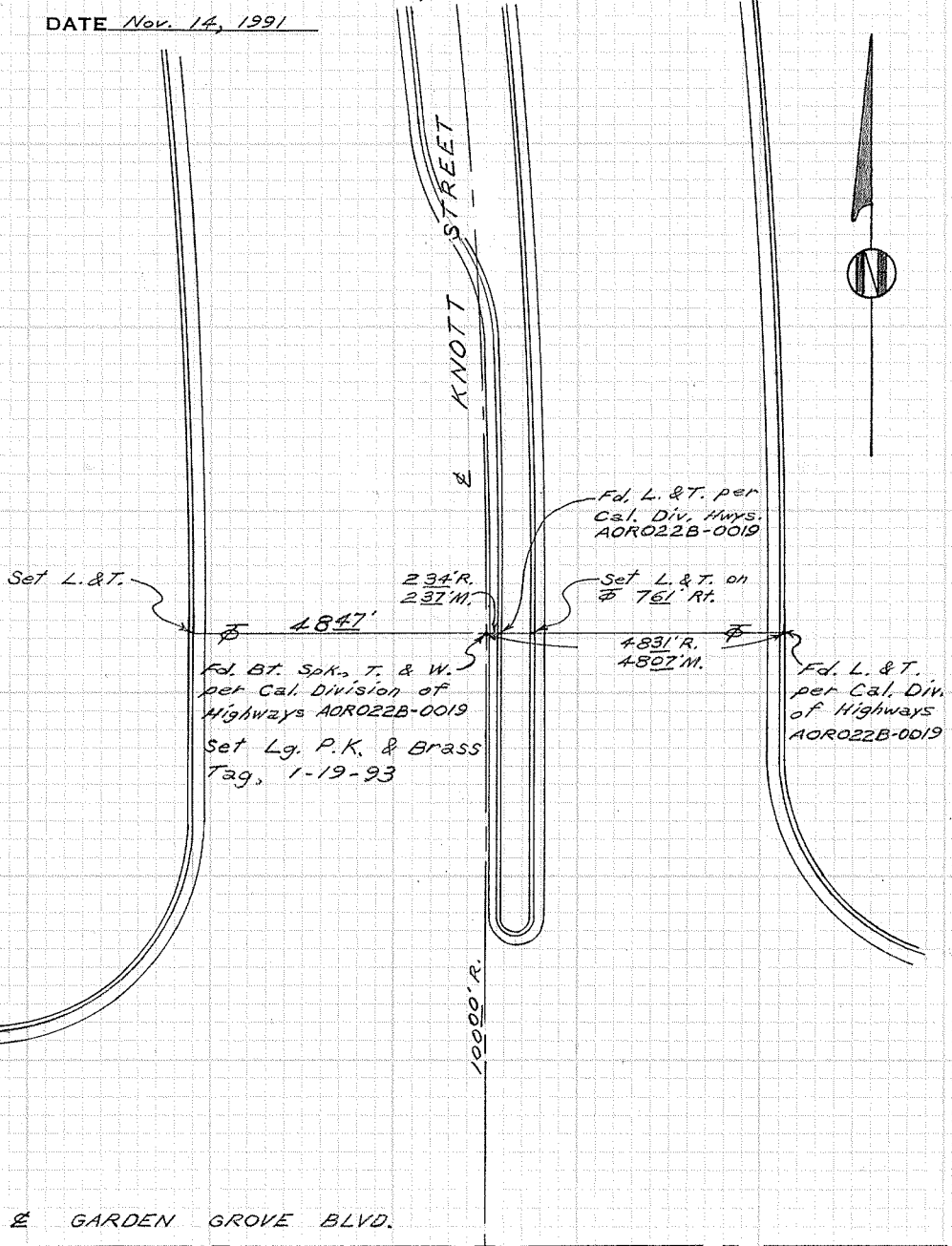
SURVEY OF B.C. on Knott St. 100' N. of E Garden Grove Blvd. T B NO. 10 PAGE 57

SURVEY BY Prickett & Party TRACT NO. _____

DATE Nov. 14, 1991

SURVEYORS SERVICE COMPANY, TA MESA - STOCK NO. 411

DO NOT EXTEND NOTES THIS SIDE OF LINE



CITY OF GARDEN GROVE, CALIFORNIA

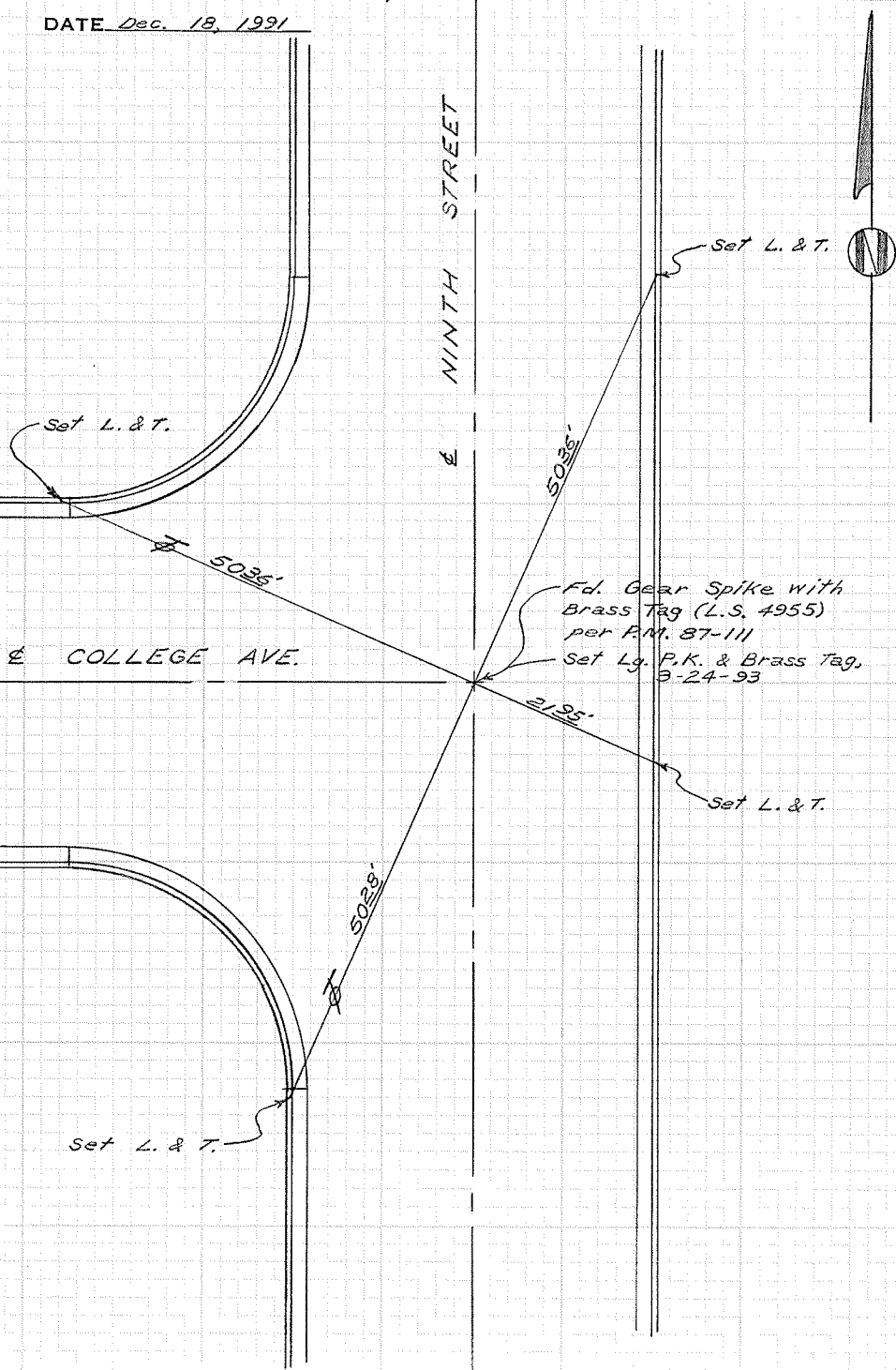
SURVEY OF Ninth St. & College Ave. T B NO. 10 PAGE 58

SURVEY BY Prickett & Party TRACT NO. _____

DATE Dec. 18, 1991

SURVEYORS SERVICE COMPANY, TA MESA - STOCK NO. 411

DO NOT EXTEND NOTES THIS SIDE OF LINE



COLLEGE AVE.

NINTH STREET

Set L. & T.

Set L. & T.

Set L. & T.

Set L. & T.

50.35'

21.95'

50.35'

50.35'

Fd. Gear Spike with
Brass Tag (L.S. 4955)
per P.M. 87-111
Set Lg. P.K. & Brass Tag,
3-24-93



CITY OF GARDEN GROVE, CALIFORNIA

SURVEY OF *Spar St. & Sennit Ave.* TB NO. 10 PAGE 59

SURVEY BY *Prickett & Party* TRACT NO. 3760

DATE *Jan. 14, 1992*

SURVEYORS SERVICE COMPANY, TA MESA - STOCK NO. 411

DO NOT EXTEND NOTES THIS SIDE OF LINE



SPAR STREET

SENNIT AVE.

Fd. S. & T.
per Tr. 3760

Fd. L. & T.
per Tr. 3760
0.02' S. of
E. Prod.

1821' R.
1822' M.

4754'

4731' R., 4732' M.

4791' R., 4795' M.

47445'

Set L. & T.

Fd. L. & T.
per Tr. 3760

Set L. & T.

Fd. L. & T.
per Tr. 3760

CITY OF GARDEN GROVE, CALIFORNIA

SURVEY OF Spar St. & Beacon Ave. T B NO. 10 PAGE 60

SURVEY BY Prickett & Party TRACT NO. 3760

DATE Jan. 14, 1992

SURVEYORS SERVICE COMPANY, TA MESA - STOCK NO. 411

DO NOT EXTEND NOTES THIS SIDE OF LINE



SPAR STREET

BEACON AVE.

Fd. S. & T.
per Tr. 3760

1821' R.
18228' M.

Fd. L. & T.
& Prod. per
Tr. 3760

4735' R.
47354' M.

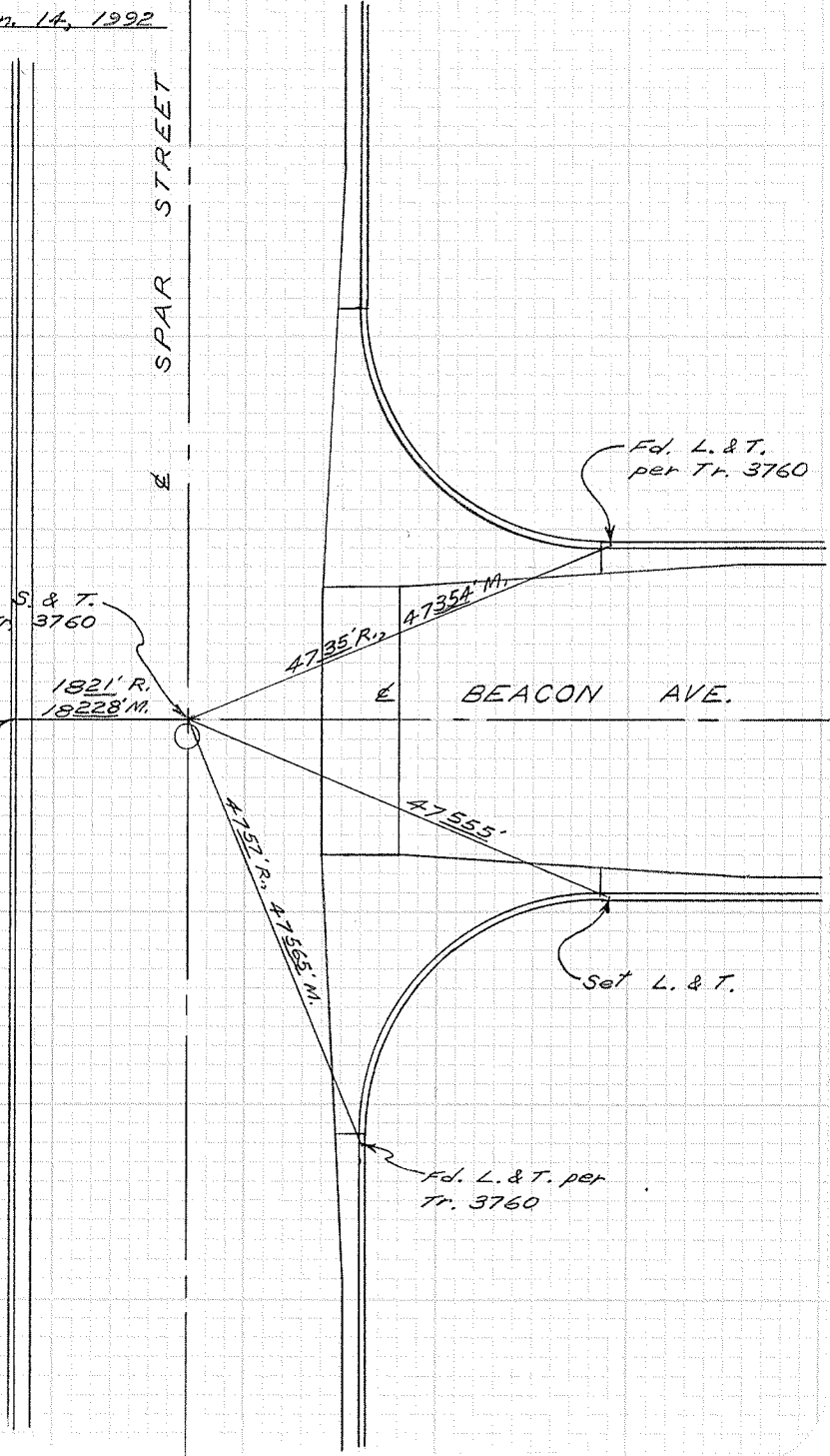
Fd. L. & T.
per Tr. 3760

4757' R.
47555' M.

47555'

Set L. & T.

Fd. L. & T. per
Tr. 3760



CITY OF GARDEN GROVE, CALIFORNIA

SURVEY OF Nutwood St. & Vic Place T B NO. 10 PAGE 61

SURVEY BY Prickett & Party TRACT NO. 3636

DATE Jan. 14, 1992

SURVEYORS SERVICE COMPANY, TA MESA - STOCK NO. 411

DO NOT EXTEND NOTES THIS SIDE OF LINE

VIC PLACE

NUTWOOD STREET

Fd. L. & T.
per Tr. 3636

Fd. L. & T.
per Tr. 3636

3700' R. & M.
3659.71' W.

3700' R. & M.

Fd. L. & T.
per Tr. 3636

S. Line Tr. 3636

1520' R. & M.

Fd. Rd. Hd. Bolt & W.
per Tr. 3636, 2 1/2" down.

Set Lg. P.K. & Brass Tag,
1-27-93

34.065'

1400'

Set L. & T.

Set L. & T.



CITY OF GARDEN GROVE, CALIFORNIA

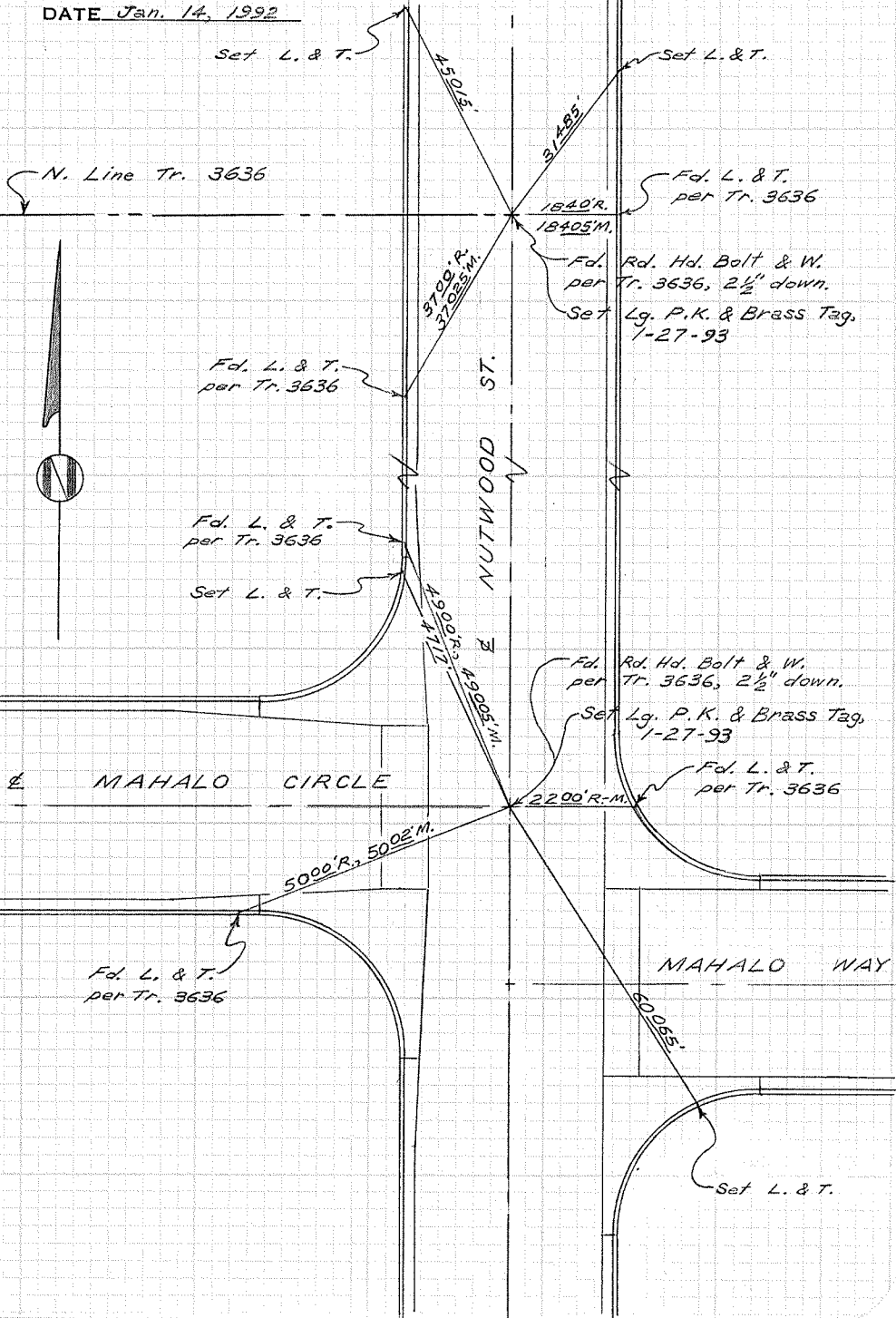
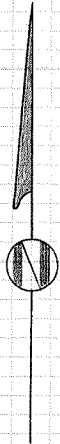
SURVEY OF Nutwood St. & Mahalo Circle T B NO. 10 PAGE 62

SURVEY BY Prickett & Party TRACT NO. 3636

DATE Jan. 14, 1992

SURVEYORS SERVICE COMPANY, TA MESA - STOCK NO. 411

DO NOT EXTEND NOTES THIS SIDE OF LINE

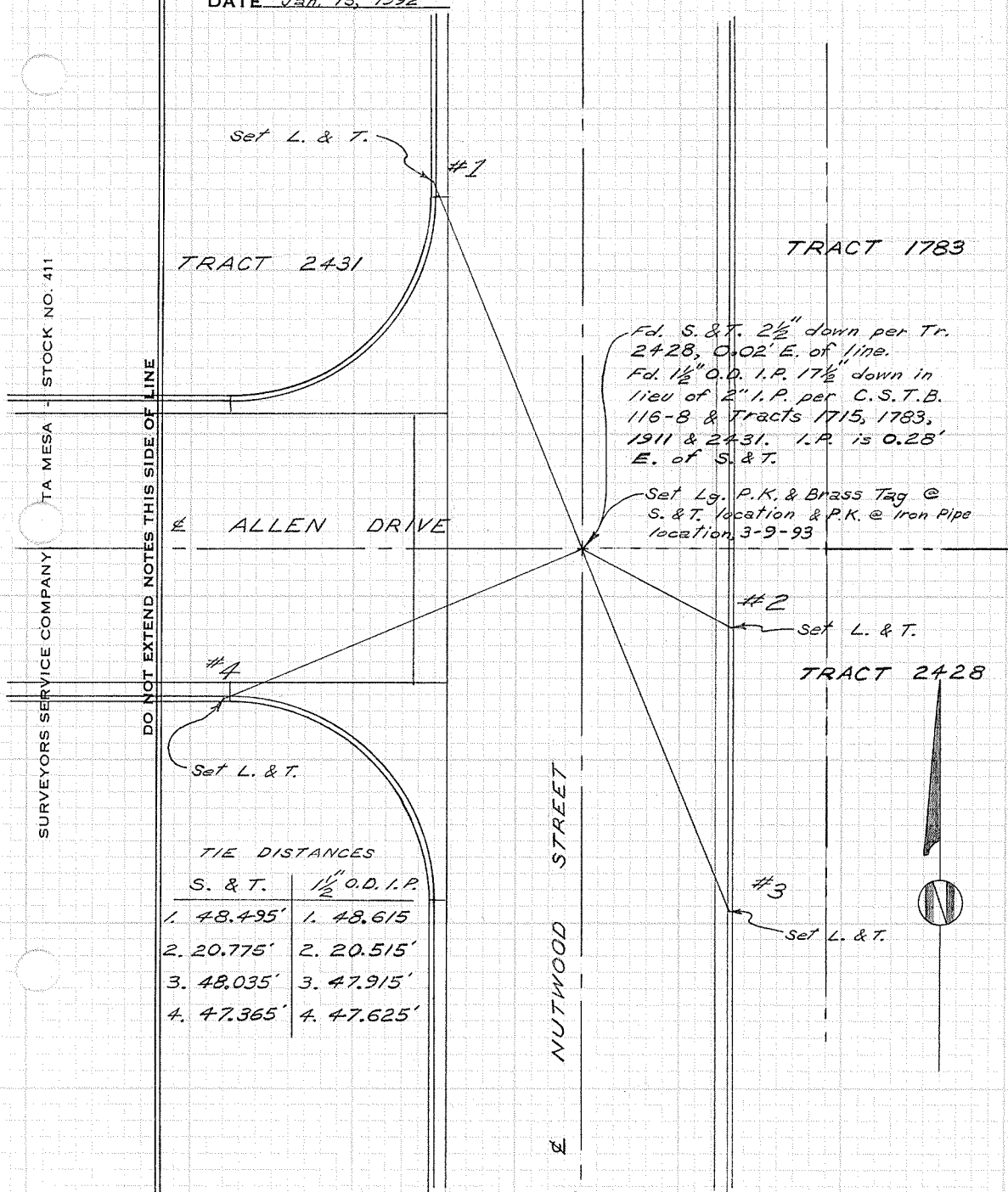


CITY OF GARDEN GROVE, CALIFORNIA

SURVEY OF Nutwood St. & Allen Drive T B NO. 10 PAGE 63

SURVEY BY Prickett & Party TRACT NO. 1783, 2428 & 2431

DATE Jan. 15, 1992



TIE DISTANCES

S. & T.	1 1/2" O.D. I.P.
1. 48.495'	1. 48.615'
2. 20.775'	2. 20.515'
3. 48.035'	3. 47.915'
4. 47.365'	4. 47.625'



STOCK NO. 411

TA MESA

SURVEYORS SERVICE COMPANY

CITY OF GARDEN GROVE, CALIFORNIA

N. Boundary of Tract 2431
SURVEY OF on Nutwood St. N. of Allen Dr. T B NO. 10 PAGE 64

SURVEY BY Prickett & Parly TRACT NO. 2431

DATE Jan. 16, 1992

SURVEYORS SERVICE COMPANY, TA MESA - STOCK NO. 411

DO NOT EXTEND NOTES THIS SIDE OF LINE

TRACT 2430

TRACT 2431

NUTWOOD STREET

Set L. & T.

Set L. & T.

26765'

22295'

Fd. S. & T. per Trs. 2430 & 2431, 2 1/2" down.

Set Lg. P.K. & Brass Tag 3-9-93

22095'

26720'

Set L. & T.

Set L. & T.



CITY OF GARDEN GROVE, CALIFORNIA

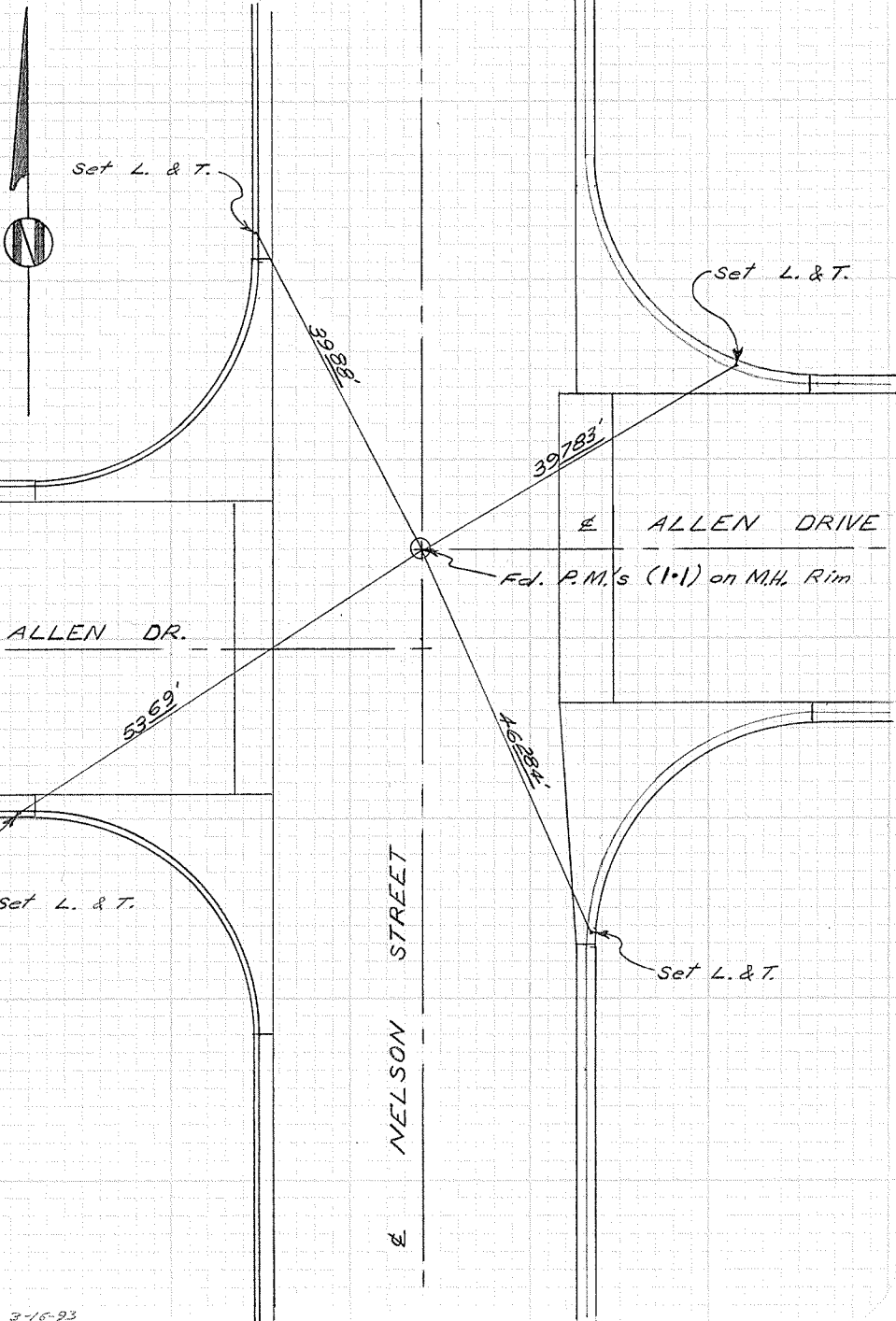
SURVEY OF *Allen Drive & Nelson Street* T B NO. *10* PAGE *66*

SURVEY BY *Prickett & Party* TRACT NO. *1417*

DATE *Jan. 16, 1992*

SURVEYORS SERVICE COMPANY, TA MESA - STOCK NO. 411

DO NOT EXTEND NOTES THIS SIDE OF LINE



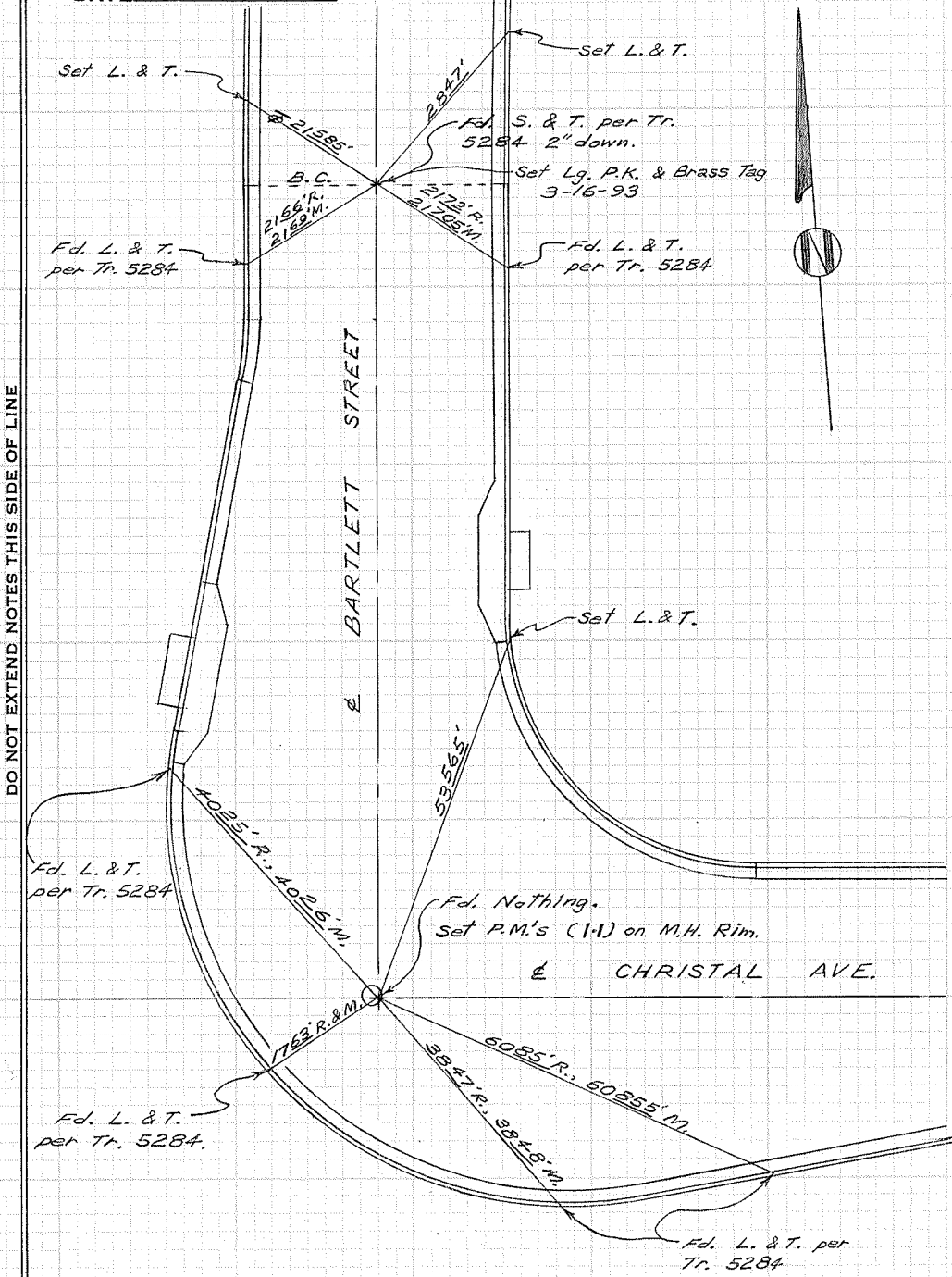
C.R. 3-16-93

CITY OF GARDEN GROVE, CALIFORNIA

SURVEY OF Bartlett St. & Christal Ave. T B NO. 10 PAGE 67

SURVEY BY Prickett & Party TRACT NO. 5284

DATE Jan. 22, 1992



CITY OF GARDEN GROVE, CALIFORNIA

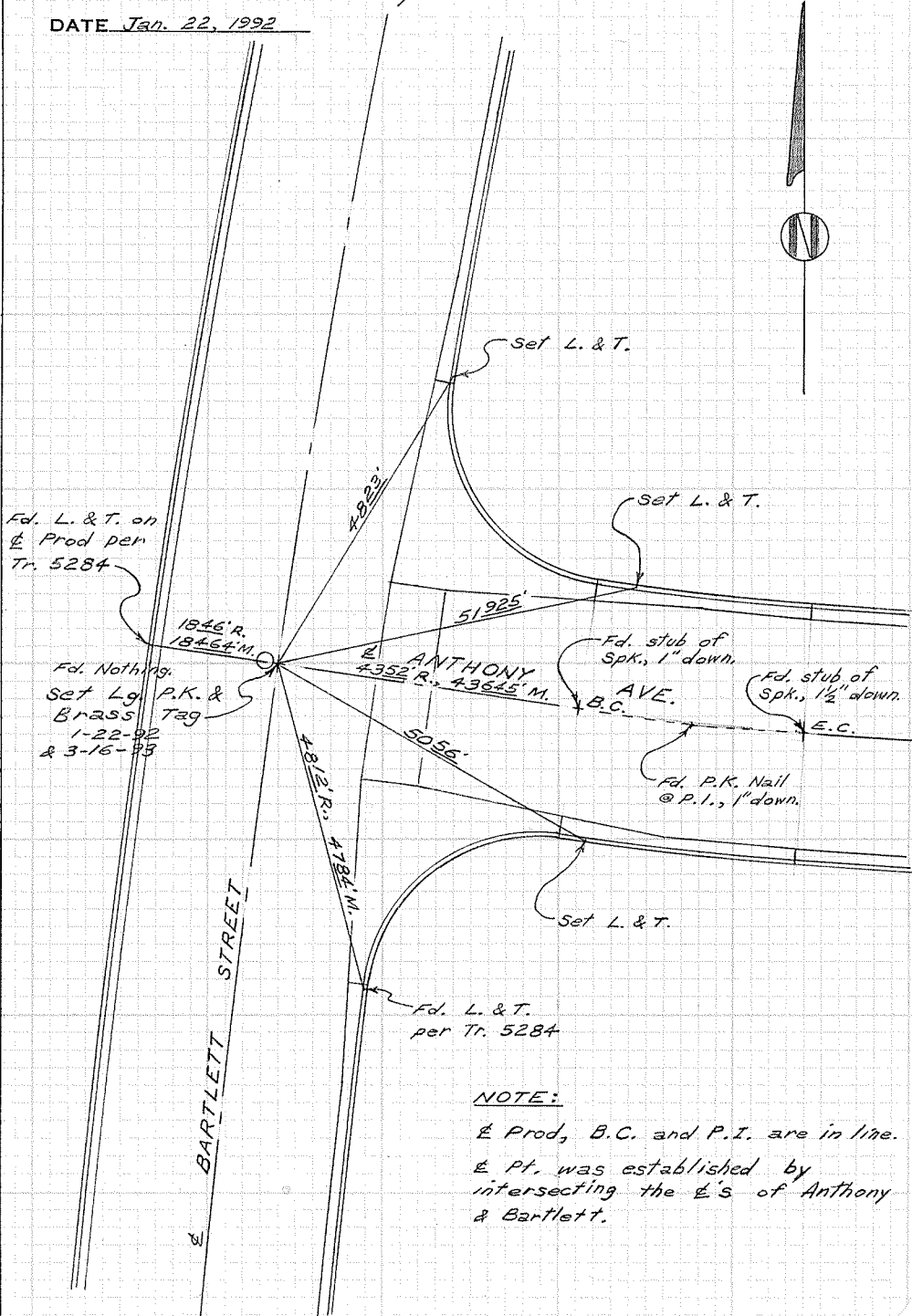
SURVEY OF Bartlett St. & Anthony Ave. T B NO. 10 PAGE 68

SURVEY BY Prickett & Party TRACT NO. 5284

DATE Jan. 22, 1992

DO NOT EXTEND NOTES THIS SIDE OF LINE

SURVEYORS SERVICE COMPANY, TA MESA - STOCK NO. 411



NOTE:

E Prod, B.C. and P.I. are in line.
 E Pt. was established by intersecting the E 's of Anthony & Bartlett.

CITY OF GARDEN GROVE, CALIFORNIA

SURVEY OF Anthony Ave. E. of Bartlett St. T B NO. 10 PAGE 69

SURVEY BY Prickett & Party TRACT NO. 5284

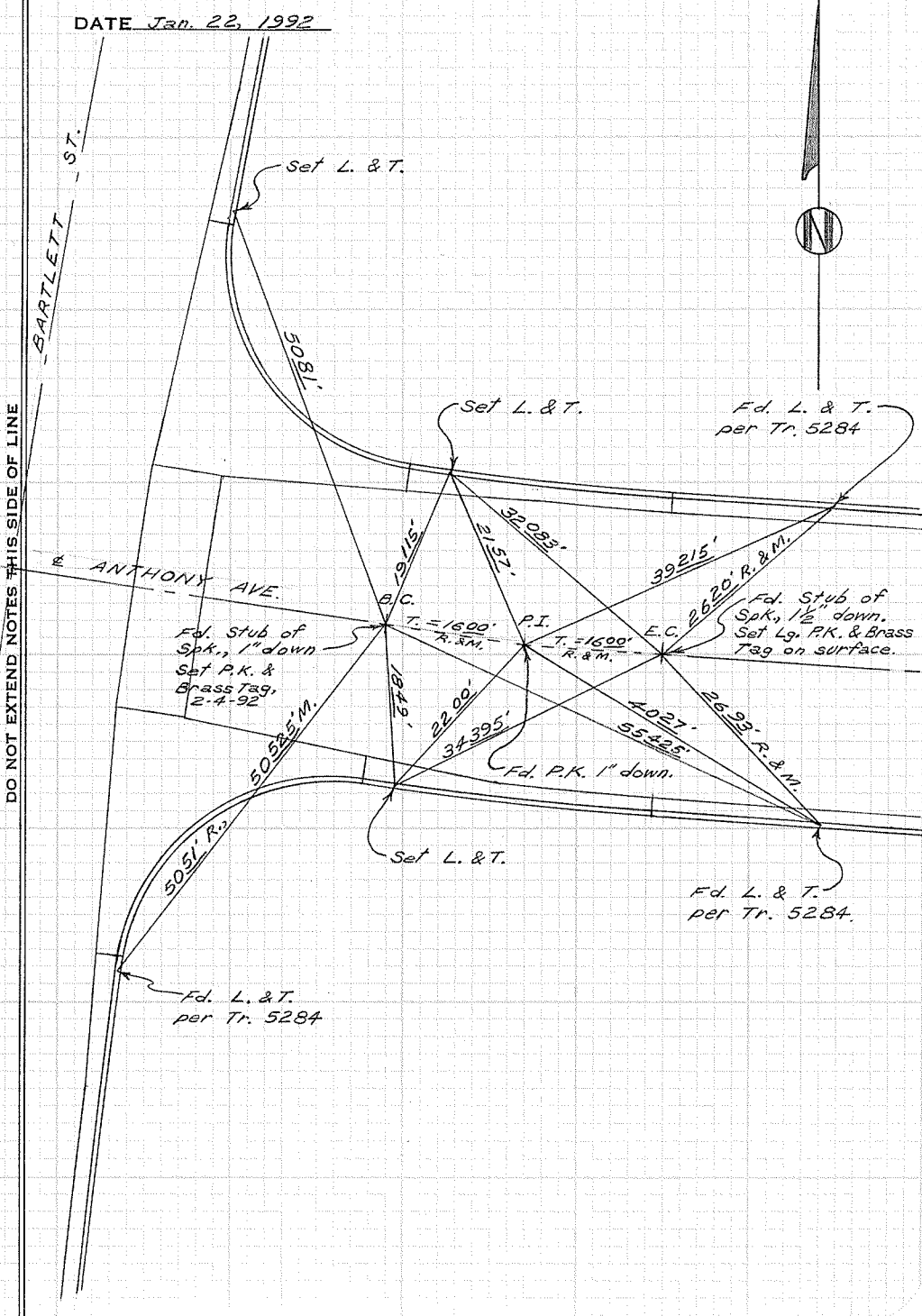
DATE Jan. 22, 1992

SURVEYORS SERVICE COMPANY, TA MESA - STOCK NO. 411

DO NOT EXTEND NOTES THIS SIDE OF LINE

BARTLETT ST.

ANTHONY AVE.



CITY OF GARDEN GROVE, CALIFORNIA

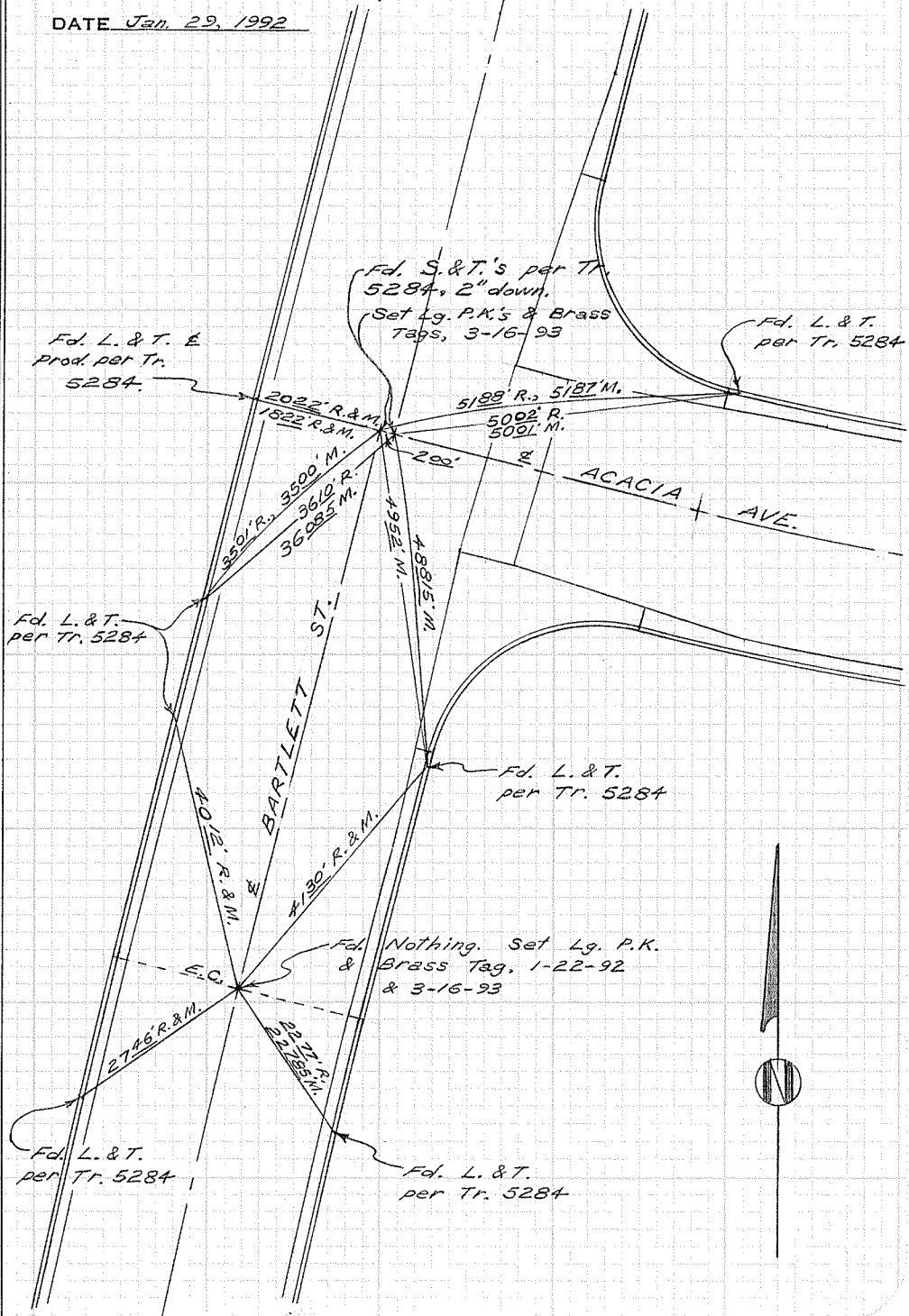
SURVEY OF Bartlett St. & Acacia Ave. TB NO. 10 PAGE 70

SURVEY BY Prickett & Party TRACT NO. 5284

DATE Jan. 29, 1992

SURVEYORS SERVICE COMPANY, TA MESA - STOCK NO. 411

DO NOT EXTEND NOTES THIS SIDE OF LINE



CITY OF GARDEN GROVE, CALIFORNIA

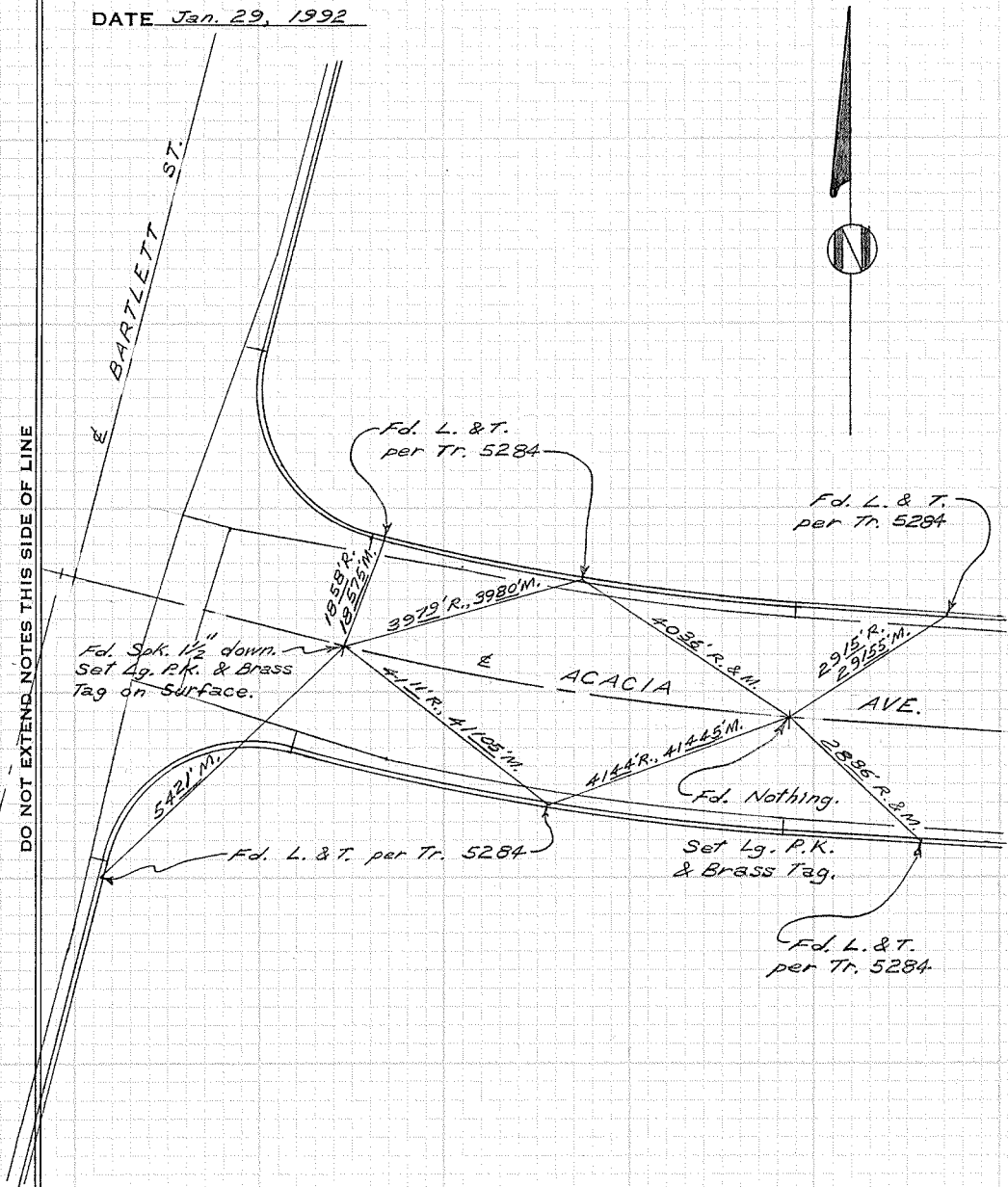
SURVEY OF *Acacia Ave. E. of Bartlett St.* T B NO. 10 PAGE 71

SURVEY BY *Prickett & Party* TRACT NO. 5284

DATE *Jan. 29, 1992*

SURVEYORS SERVICE COMPANY, TA MESA - STOCK NO. 411

DO NOT EXTEND NOTES THIS SIDE OF LINE



CITY OF GARDEN GROVE, CALIFORNIA

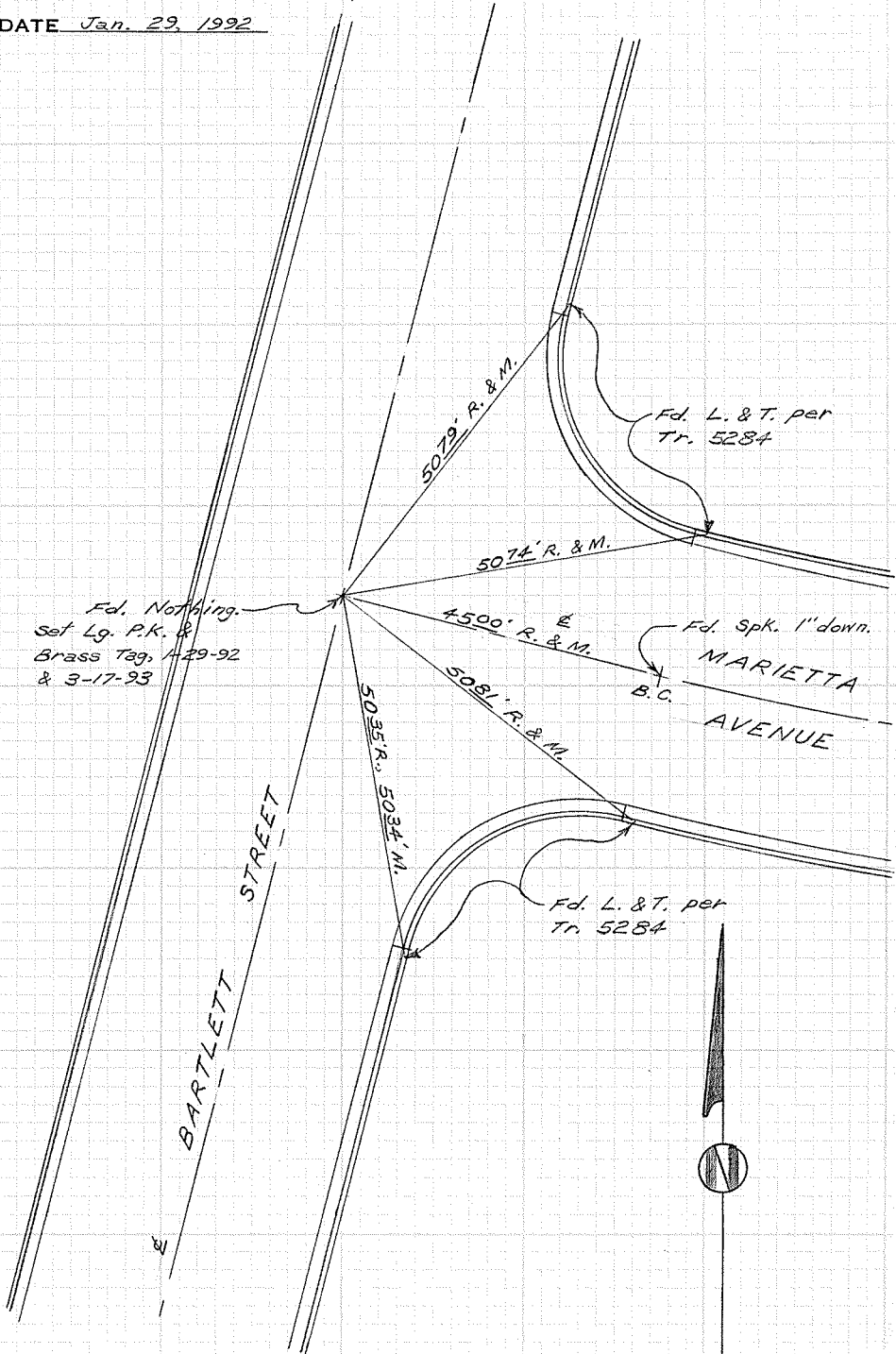
SURVEY OF Bartlett St. & Marietta Ave. T B NO. 10 PAGE 72

SURVEY BY Prickett & Party TRACT NO. 5284

DATE Jan. 29, 1992

SURVEYORS SERVICE COMPANY, TA MESA - STOCK NO. 411

DO NOT EXTEND NOTES THIS SIDE OF LINE



CITY OF GARDEN GROVE, CALIFORNIA

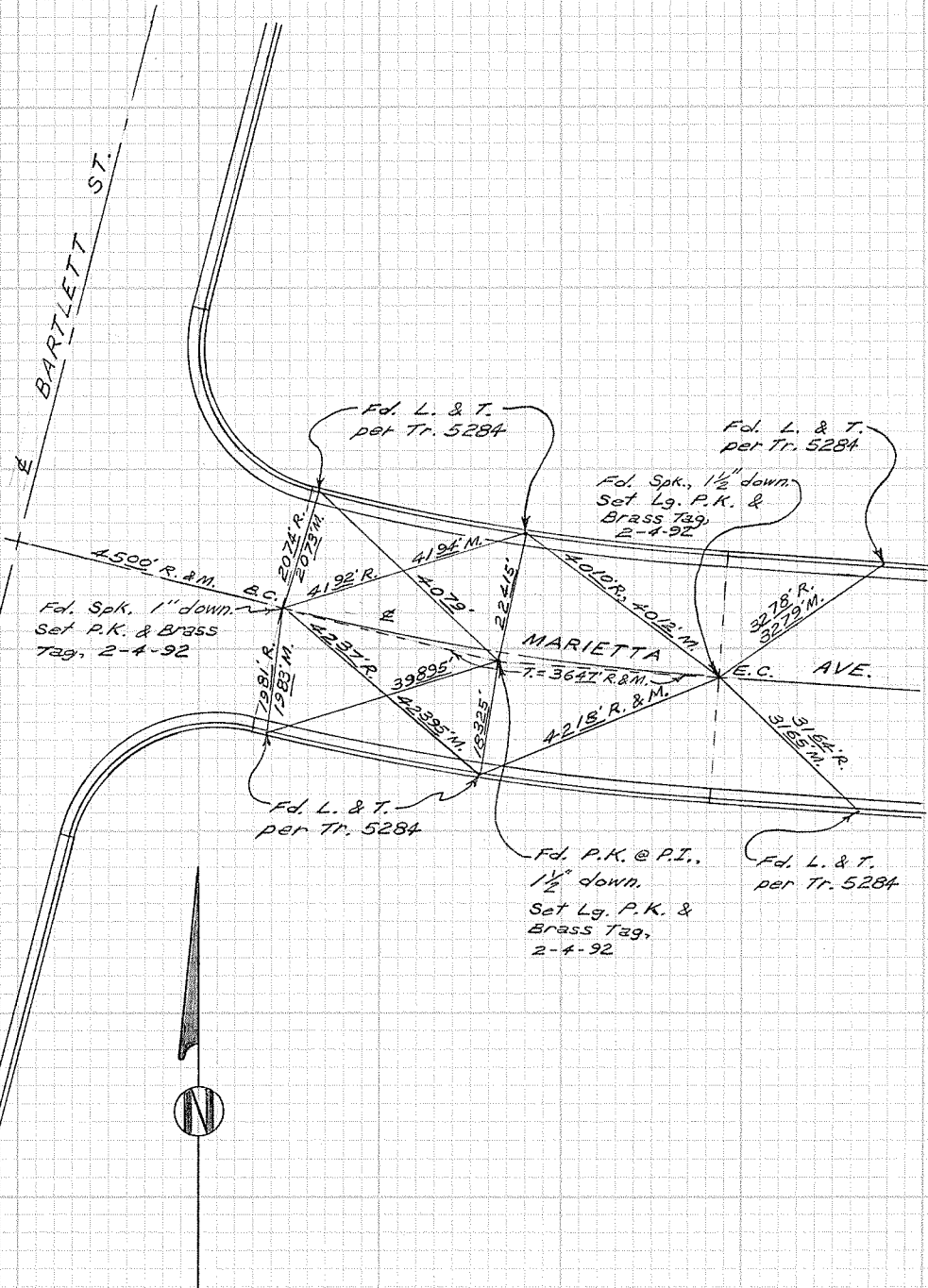
SURVEY OF *Marietta Ave. E. of Bartlett St.* T B NO. 10 PAGE 73

SURVEY BY *Prickett & Party* TRACT NO. *5284*

DATE *Jan. 29, 1992*

SURVEYORS SERVICE COMPANY, TA MESA - STOCK NO. 411

DO NOT EXTEND NOTES THIS SIDE OF LINE



CITY OF GARDEN GROVE, CALIFORNIA

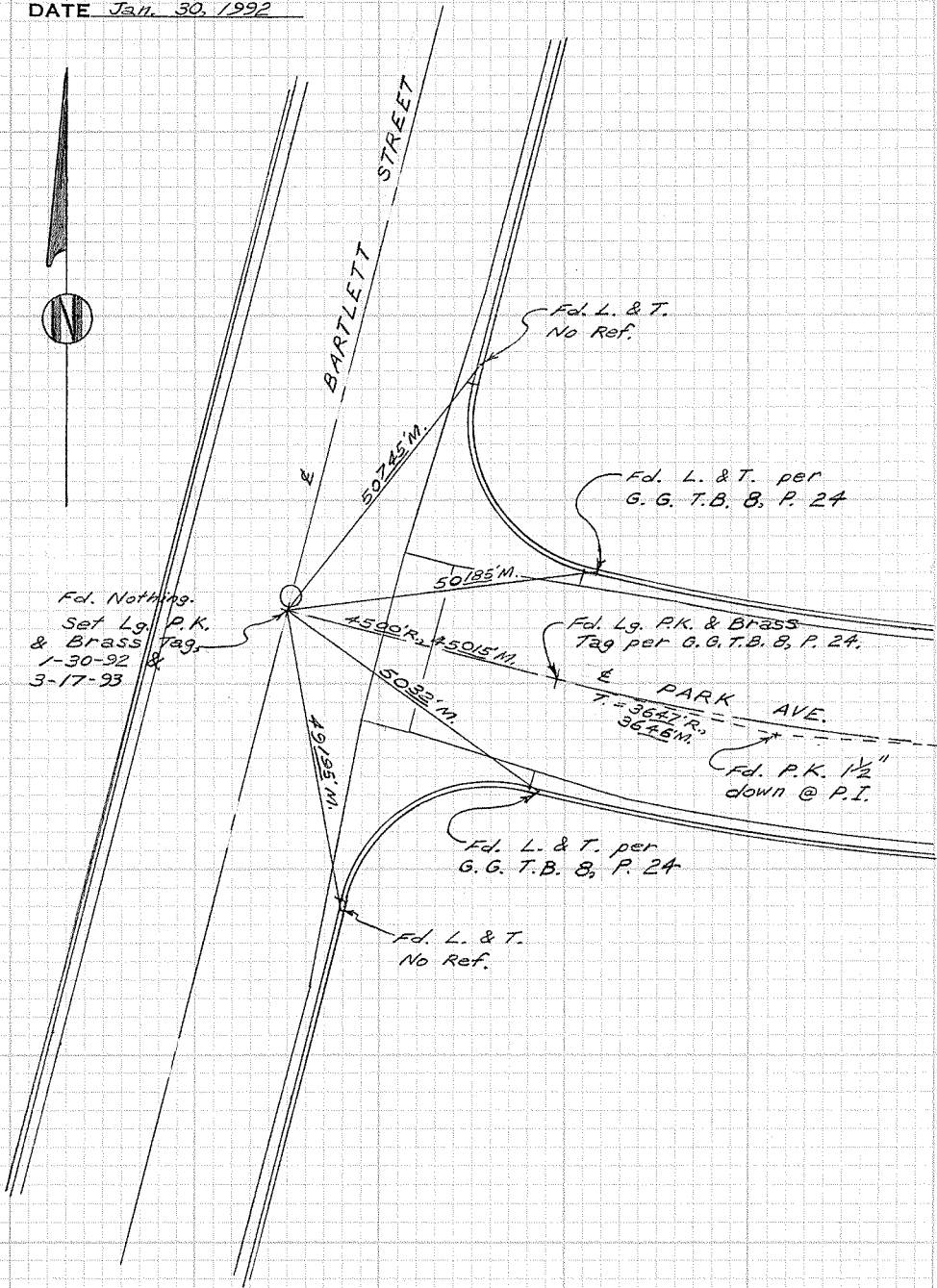
SURVEY OF Bartlett St. & Park Ave. T.B. NO. 10 PAGE 74

SURVEY BY Prickett & Party TRACT NO. 5283

DATE Jan. 30, 1992

SURVEYORS SERVICE COMPANY. TA MESA - STOCK NO. 411

DO NOT EXTEND NOTES THIS SIDE OF LINE



CITY OF GARDEN GROVE, CALIFORNIA

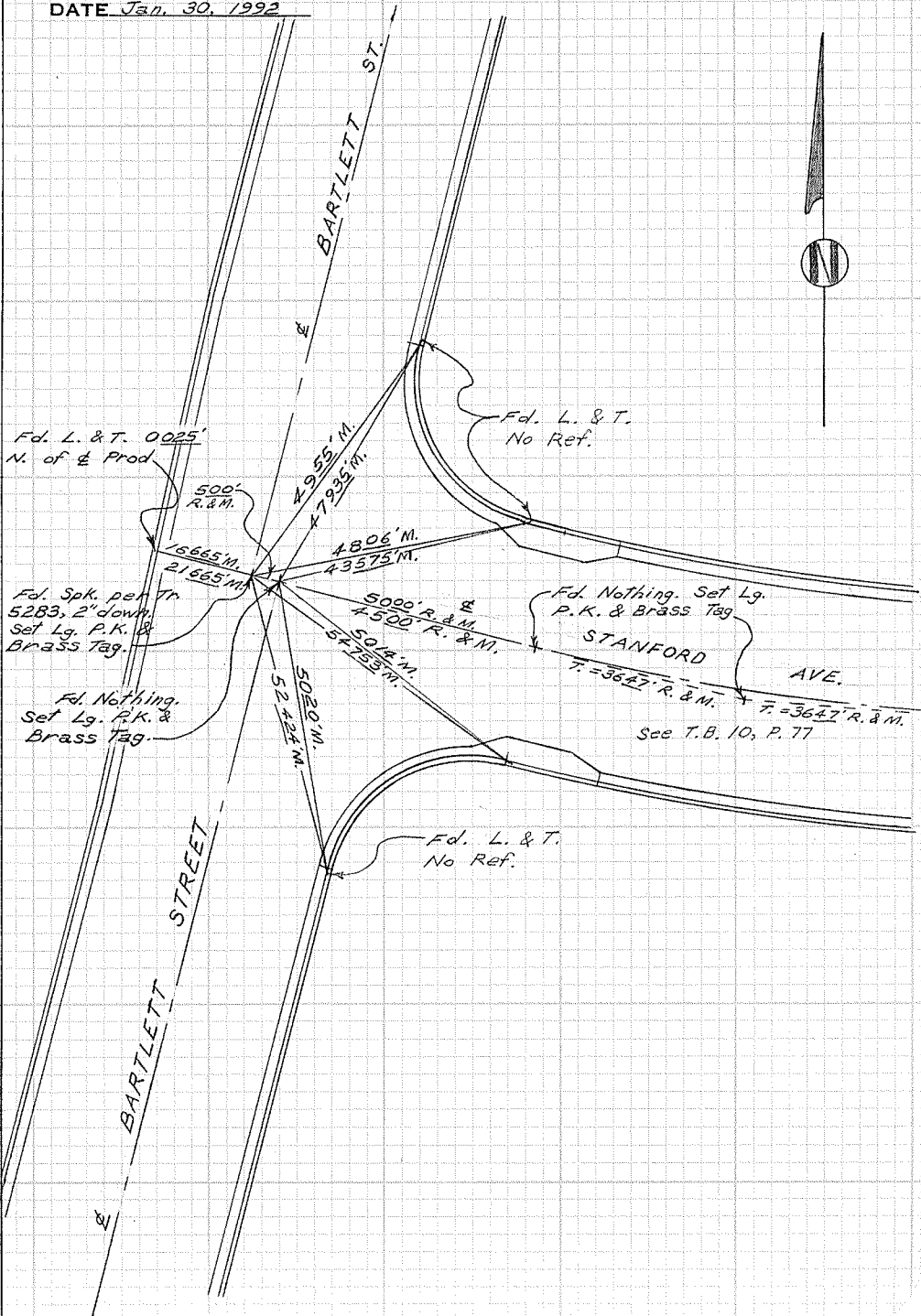
SURVEY OF *Bartlett St. & Stanford Ave.* T B NO. 10 PAGE 75

SURVEY BY *Prickett & Party* TRACT NO. 5283

DATE *Jan. 30, 1992*

DO NOT EXTEND NOTES THIS SIDE OF LINE

SURVEYORS SERVICE COMPANY, TA MESA - STOCK NO. 411



CITY OF GARDEN GROVE, CALIFORNIA

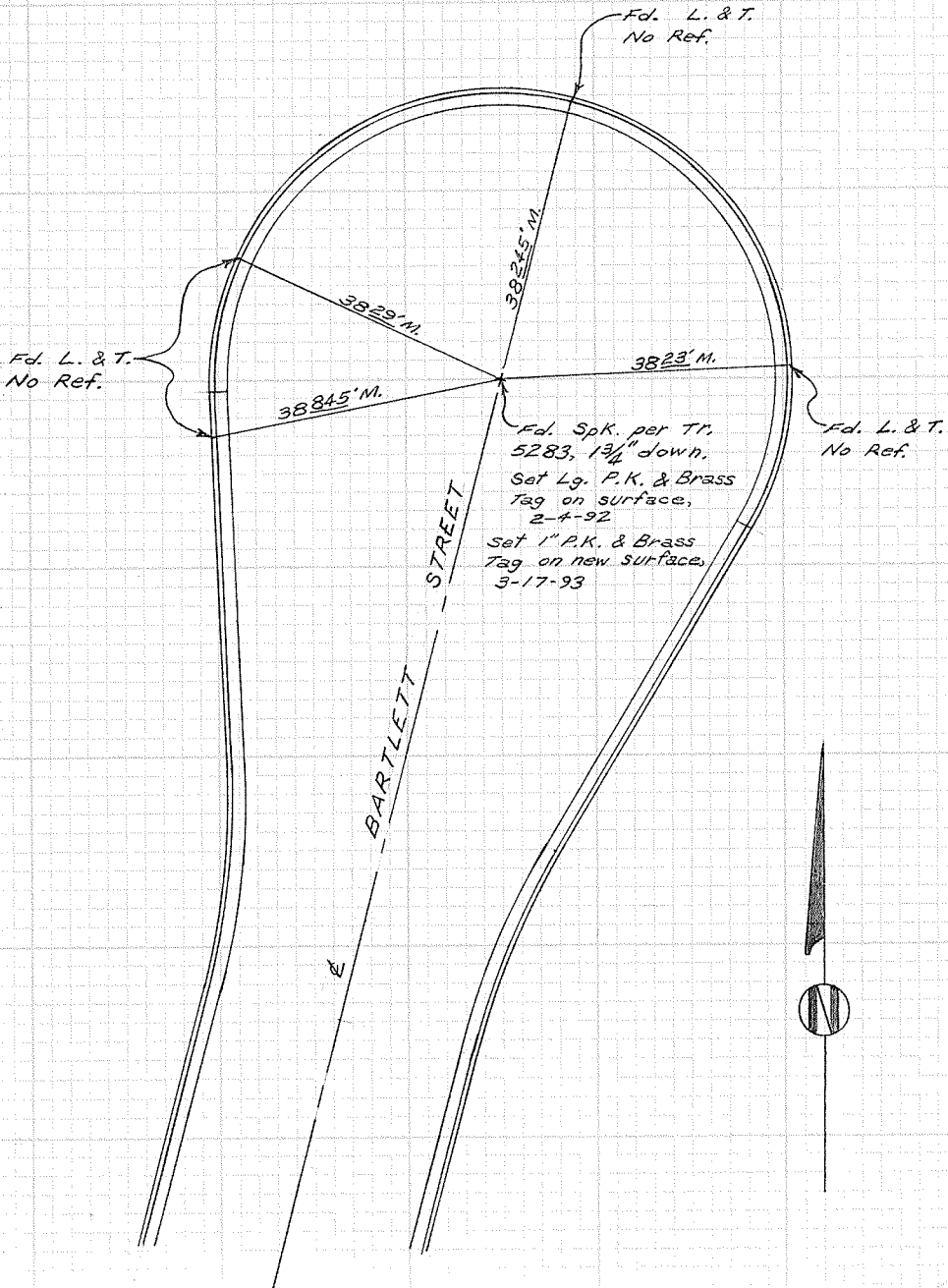
SURVEY OF Bartlett St. cul-de-sac T B NO. 10 PAGE 76

SURVEY BY Prickett & Party TRACT NO. 5283

DATE Jan. 29, 1992

SURVEYORS SERVICE COMPANY, TA MESA - STOCK NO. 411

DO NOT EXTEND NOTES THIS SIDE OF LINE



CITY OF GARDEN GROVE, CALIFORNIA

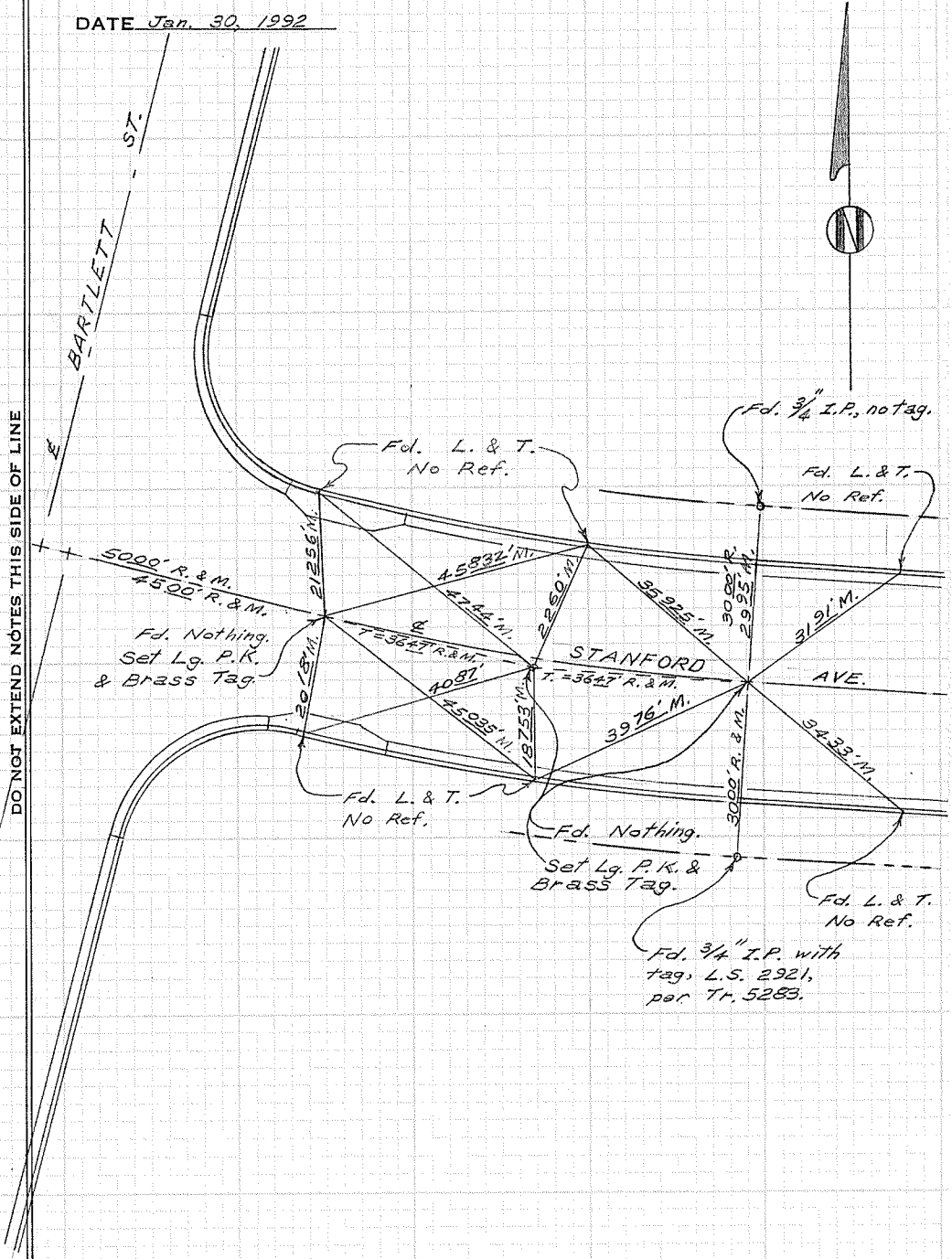
SURVEY OF *Stanford Ave. E. of Bartlett St.* TB NO. 10 PAGE 77

SURVEY BY *Prickett & Party* TRACT NO. 5283

DATE *Jan. 30, 1992*

SURVEYORS SERVICE COMPANY, TA MESA - STOCK NO. 411

DO NOT EXTEND NOTES THIS SIDE OF LINE



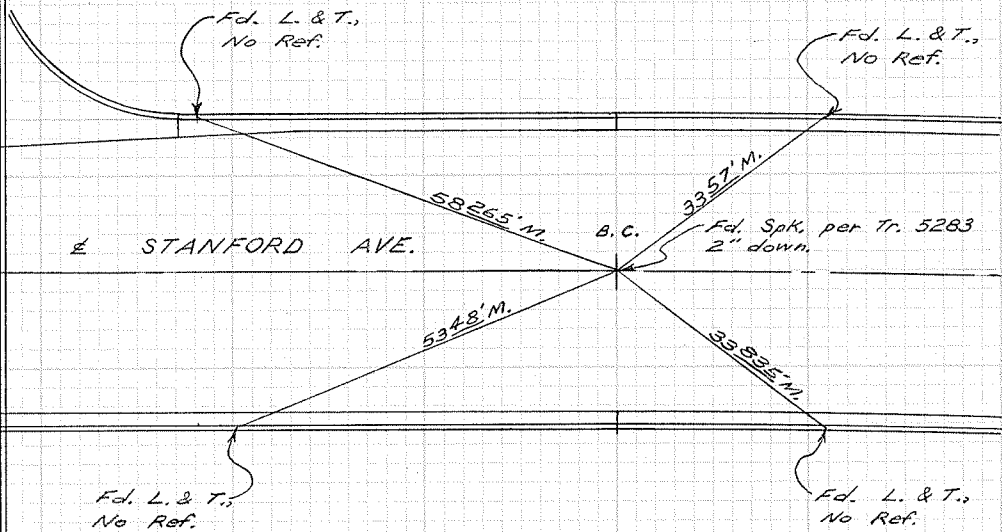
CITY OF GARDEN GROVE, CALIFORNIA

SURVEY OF *B.C. on Stanford Ave.*
East of Manley St. T B NO. *10* PAGE *79*
SURVEY BY *Prickett & Party* TRACT NO. *5283*
DATE *Jan. 30, 1992*



SURVEYORS SERVICE COMPANY, TA MESA - STOCK NO. 411

DO NOT EXTEND NOTES THIS SIDE OF LINE



CITY OF GARDEN GROVE, CALIFORNIA

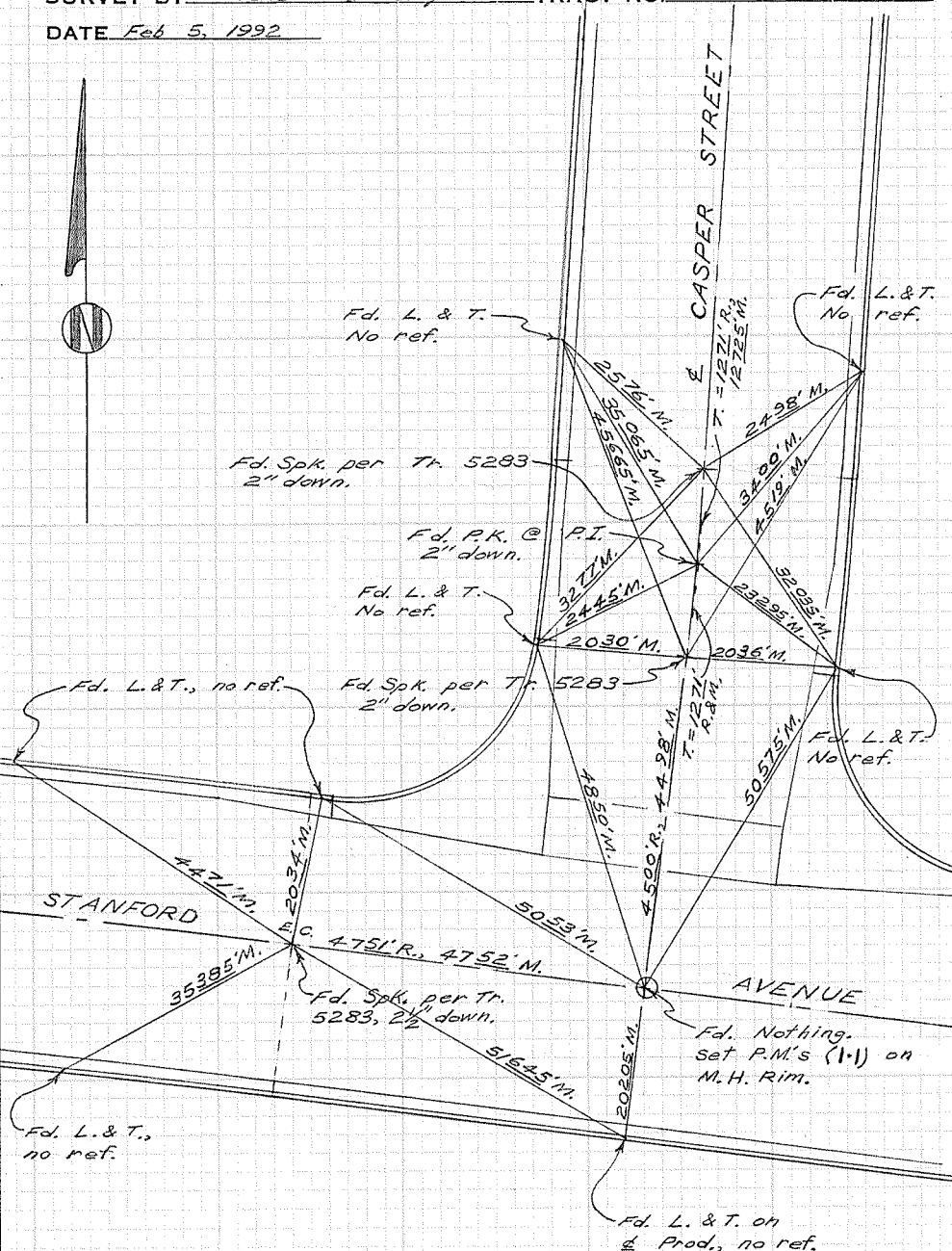
SURVEY OF *Stanford Ave. & Casper St.* T B NO. 10 PAGE 79

SURVEY BY *Prickett & Party* TRACT NO. 5283

DATE *Feb 5, 1992*

SURVEYORS SERVICE COMPANY, JTA MESA - STOCK NO. 411

DO NOT EXTEND NOTES THIS SIDE OF LINE



Fd. L. & T.,
no ref.

Fd. L. & T. on
E Prod., no ref.

Fd. Nothing.
set P.M.'s (1-1) on
M.H. Rim.

Fd. Spk. per Tr.
5283, 22
2 1/2" down.

Fd. Spk. per Tr. 5283
2" down.

Fd. L. & T.
No ref.

Fd. P.K. @ P.I.
2" down.

Fd. Spk. per Tr. 5283
2" down.

Fd. L. & T.
No ref.

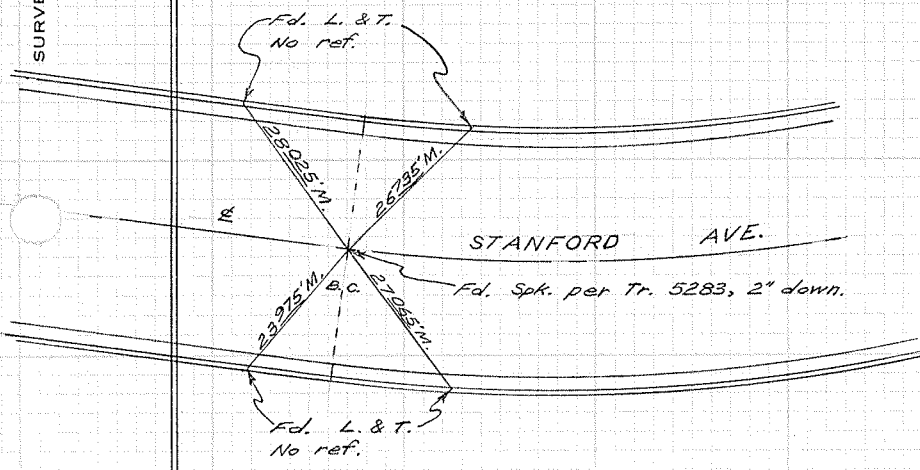
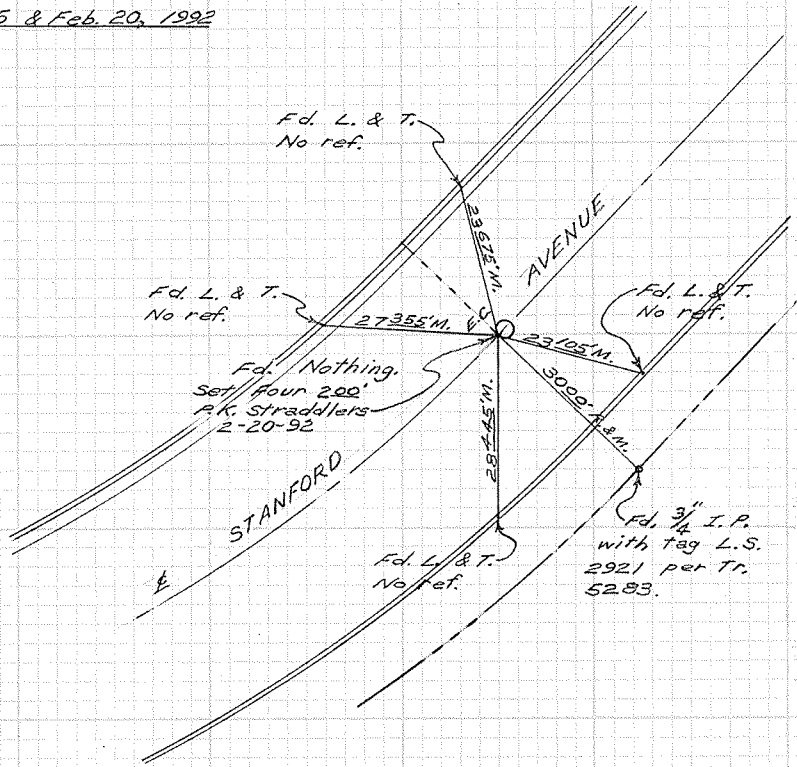
Fd. L. & T.
No ref.

CITY OF GARDEN GROVE, CALIFORNIA

B.C. & E.C. on Stanford Ave.
 SURVEY OF East of Casper St. T B NO. 10 PAGE 80
 SURVEY BY Prickett & Party TRACT NO. 5283
 DATE Feb. 5 & Feb. 20, 1992

SURVEYORS SERVICE COMPANY. TA MESA - STOCK NO. 411

DO NOT EXTEND NOTES THIS SIDE OF LINE



CITY OF GARDEN GROVE, CALIFORNIA

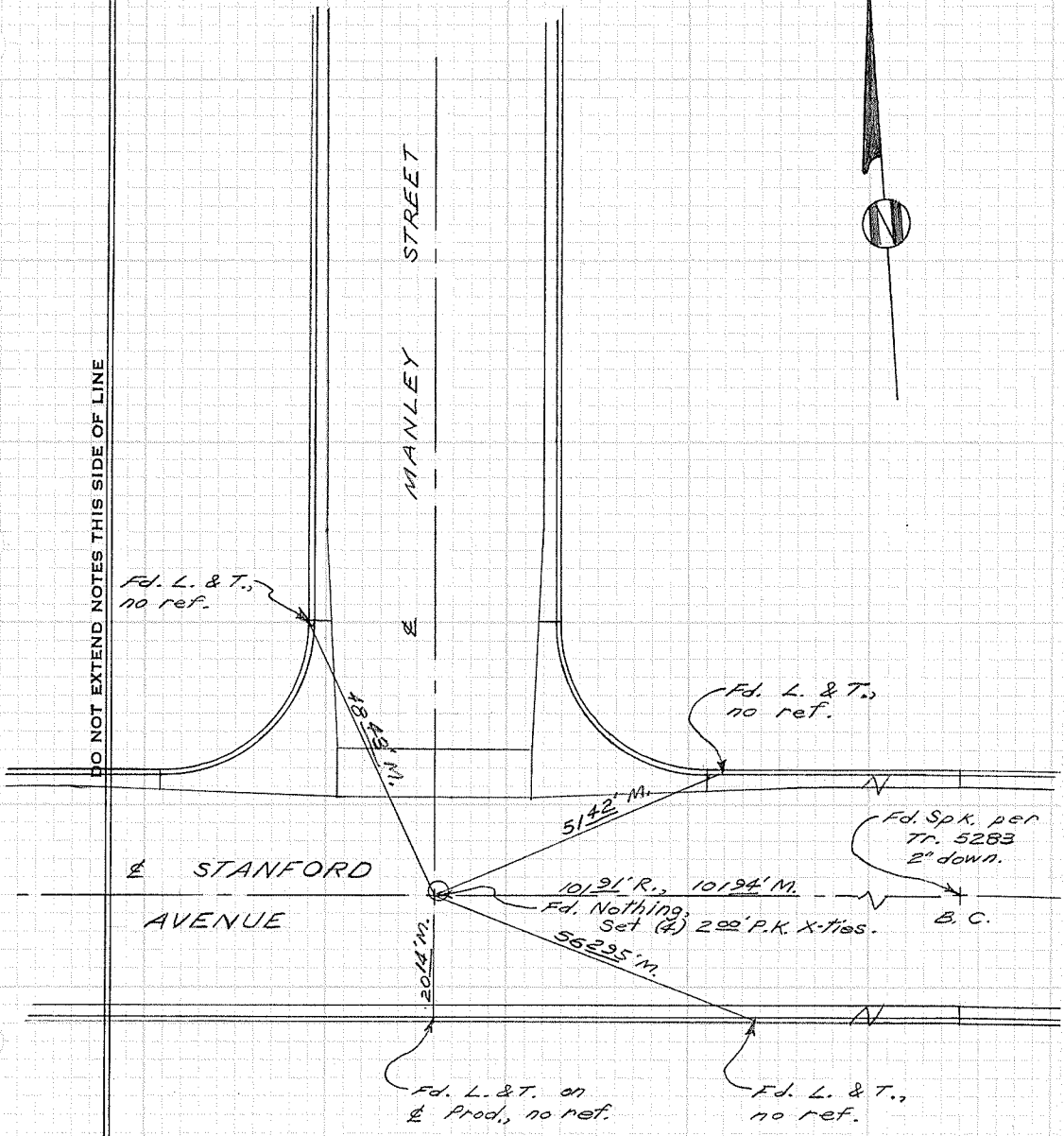
SURVEY OF Stanford Ave. & Manley St. T B NO. 10 PAGE 81

SURVEY BY Prickett & Party TRACT NO. 5283

DATE Feb. 14, 1992

SURVEYORS SERVICE COMPANY, SANTA MESA - STOCK NO. 411

DO NOT EXTEND NOTES THIS SIDE OF LINE



Fd. L. & T.,
no ref.

Fd. L. & T.,
no ref.

Fd. Spk. per
Tr. 5283
2" down.

10121' R., 10194' M.
Fd. Nothing;
Set (4) 200' P.K. X-ties. B. C.

Fd. L. & T. on
& Prod., no ref.

Fd. L. & T.,
no ref.

CITY OF GARDEN GROVE, CALIFORNIA

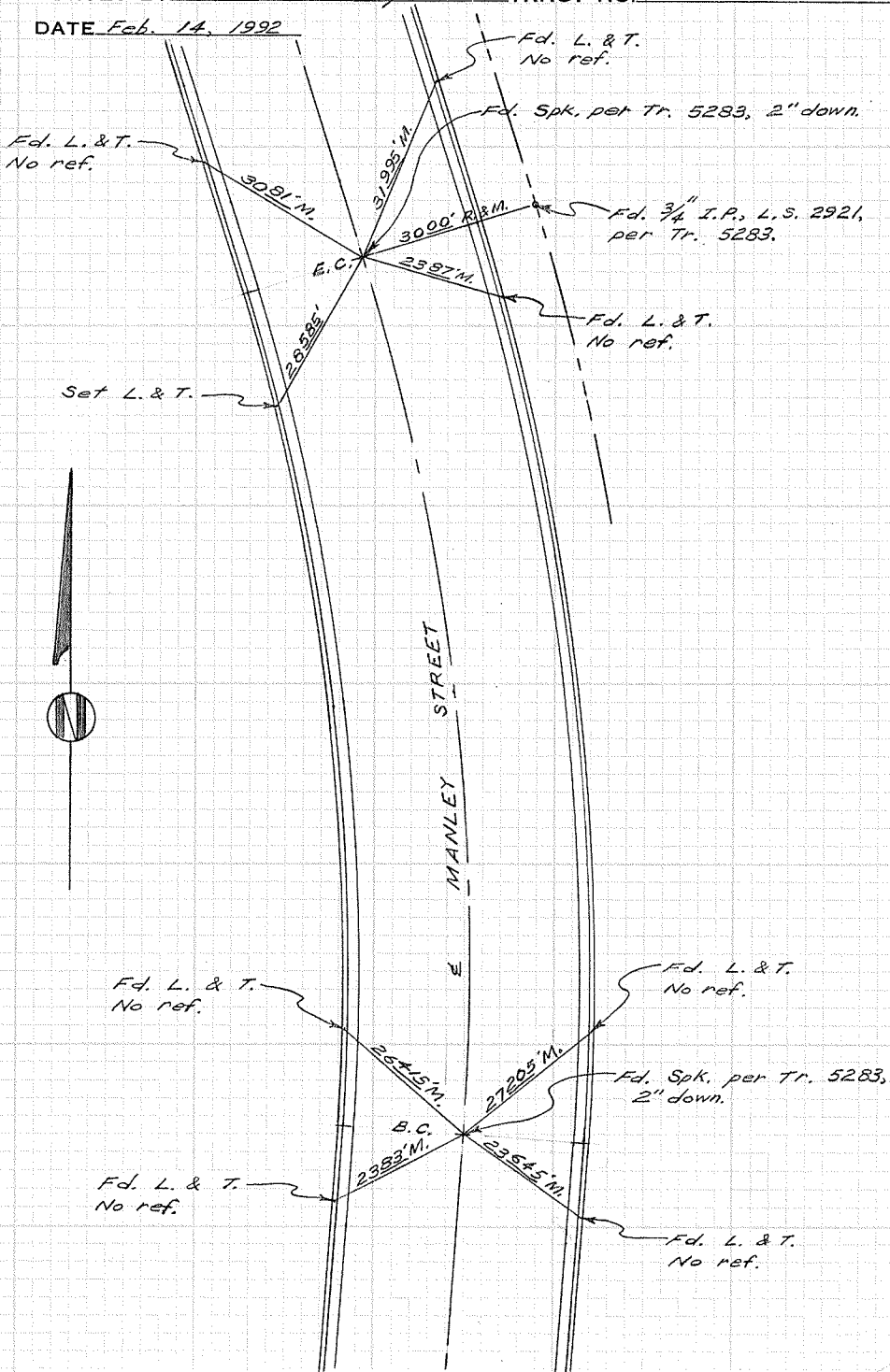
SURVEY OF *Manley St. S. of Trinetta Ave.* T B. NO. 10 PAGE 82

SURVEY BY *Prickett & Parly* TRACT NO. 5283

DATE *Feb. 14, 1992*

SURVEYORS SERVICE COMPANY, TA MESA - STOCK NO. 411

DO NOT EXTEND NOTES THIS SIDE OF LINE



CITY OF GARDEN GROVE, CALIFORNIA

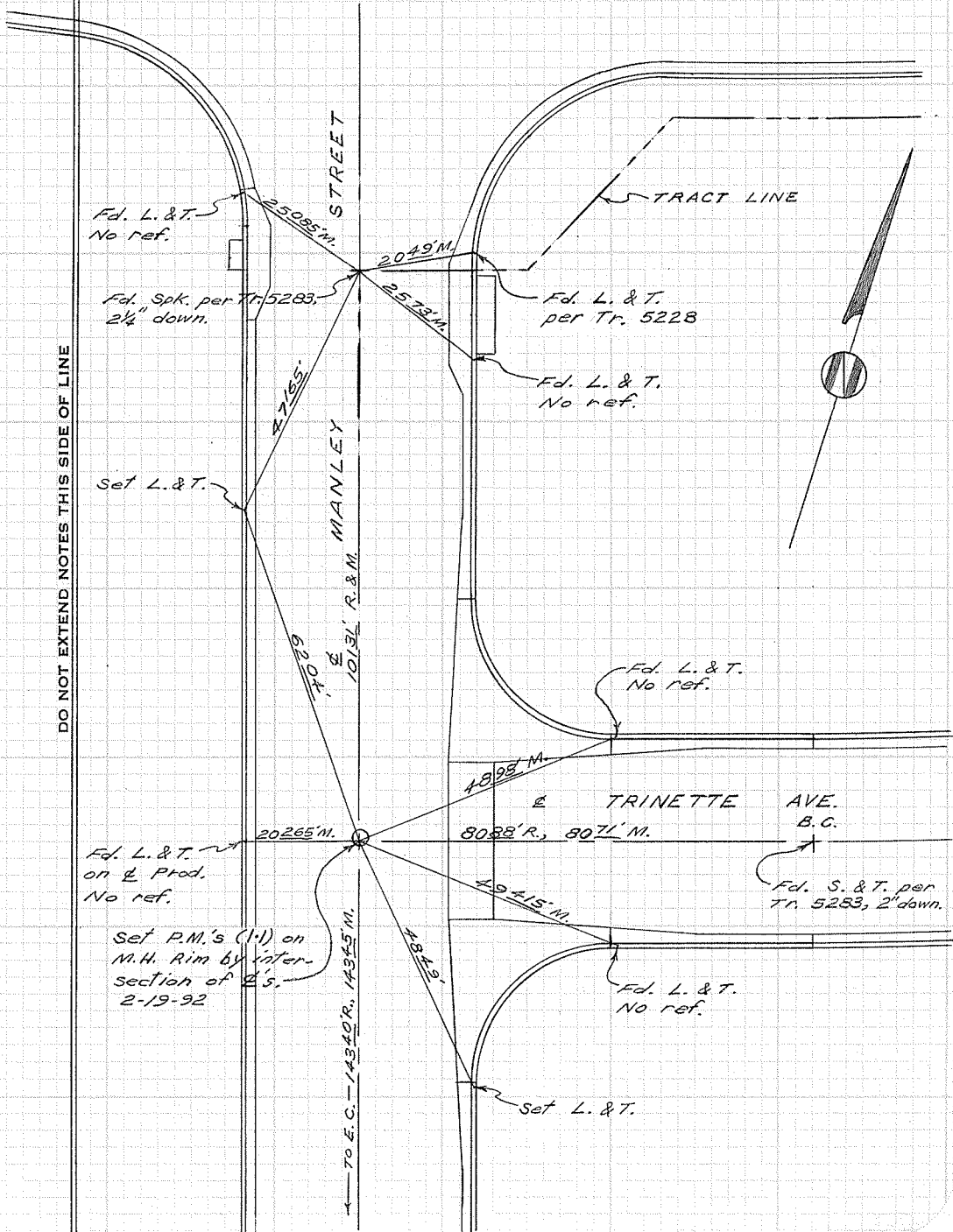
SURVEY OF Manley St. & Trinette Ave. T B NO. 10 PAGE 83

SURVEY BY Prickett & Party TRACT NO. 5283

DATE Feb. 14, 1992

SURVEYORS SERVICE COMPANY, TA MESA - STOCK NO. 411

DO NOT EXTEND NOTES THIS SIDE OF LINE



CITY OF GARDEN GROVE, CALIFORNIA

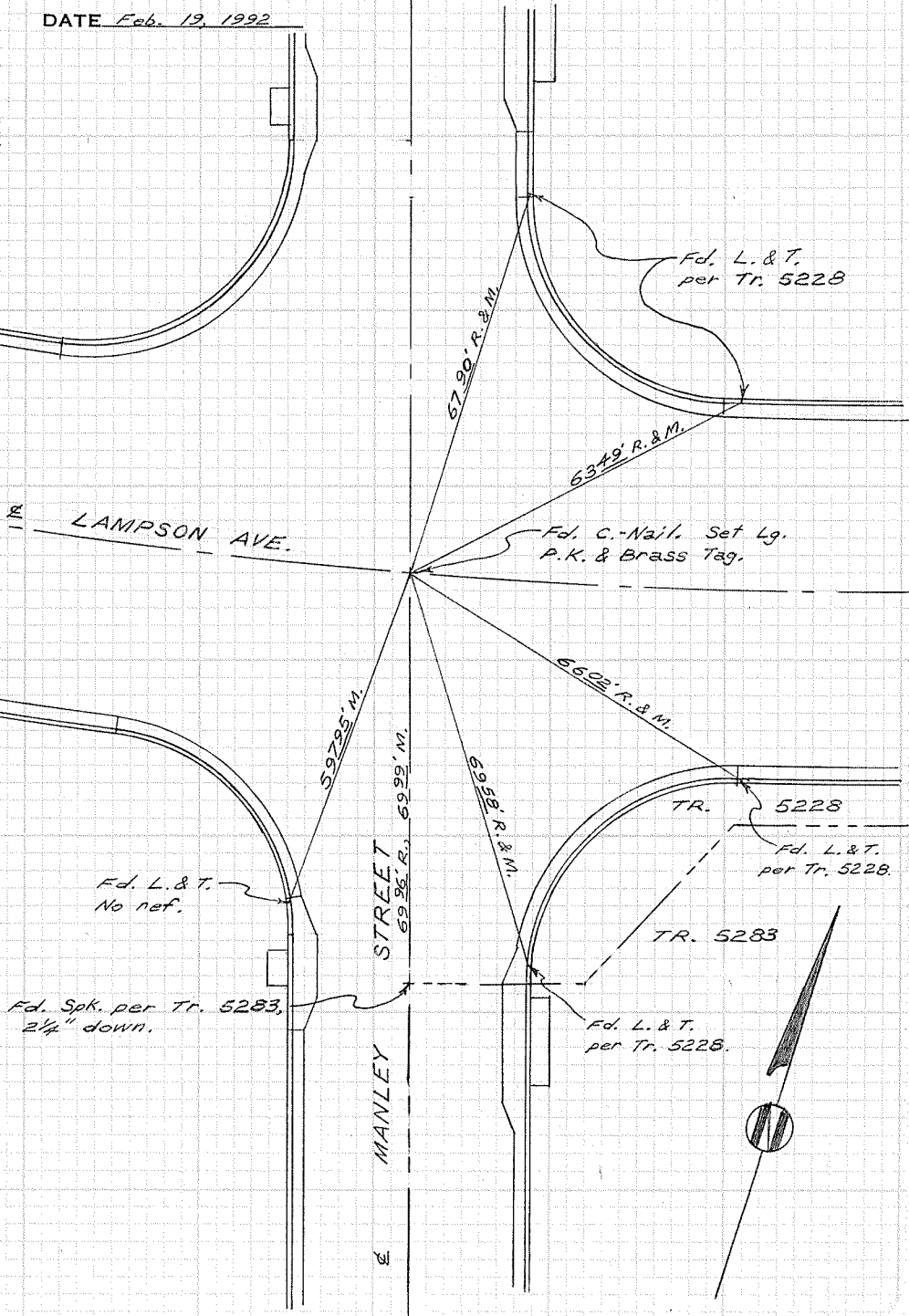
SURVEY OF Lampson Ave. & Manley St. T B NO. 10 PAGE 84

SURVEY BY Prickett & Parry TRACT NO. 5228

DATE Feb. 19, 1992

SURVEYORS SERVICE COMPANY. TA MESA - STOCK NO. 411

DO NOT EXTEND NOTES THIS SIDE OF LINE



CITY OF GARDEN GROVE, CALIFORNIA

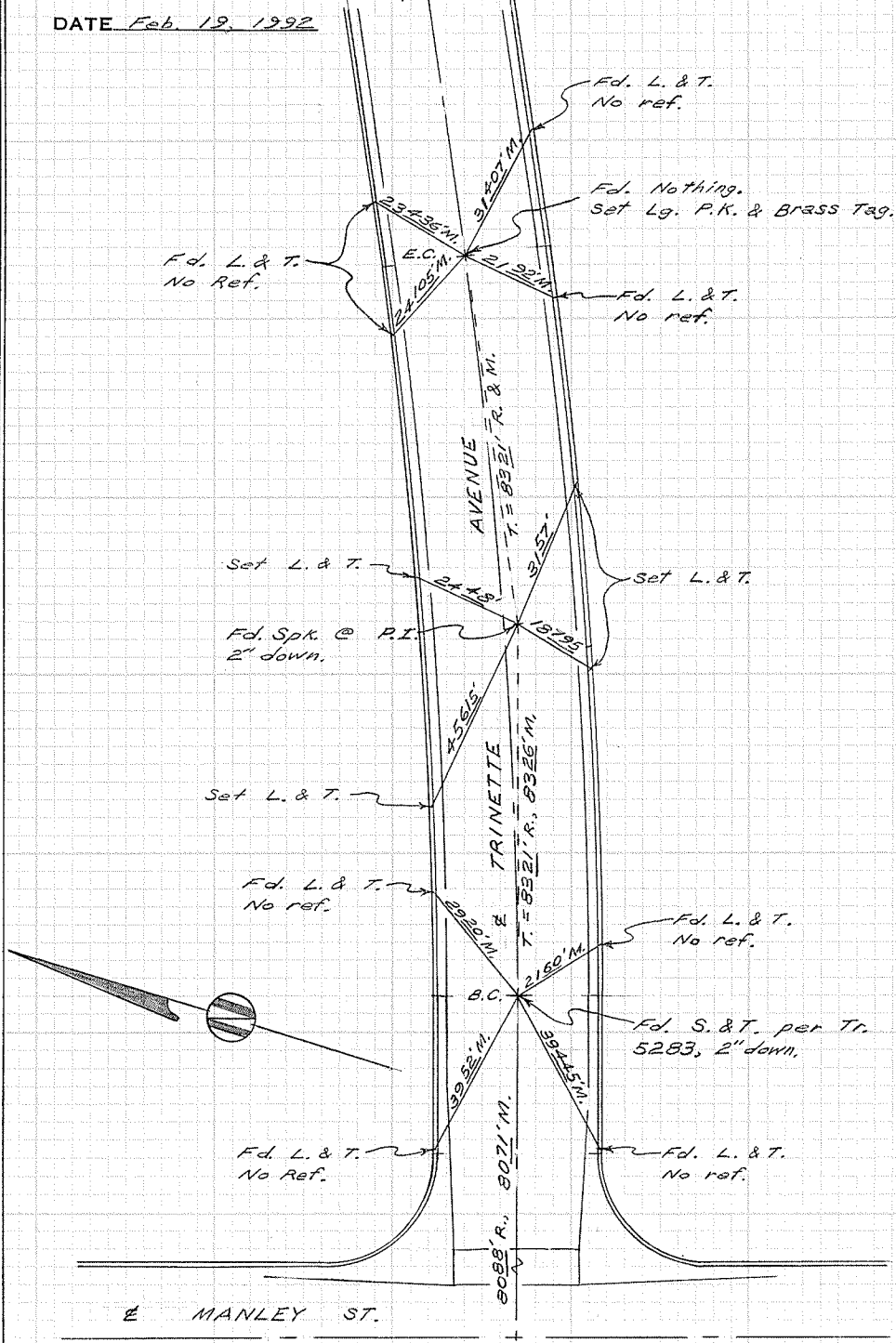
SURVEY OF *Trinette Ave. E. of Manley St.* T B NO. 10 PAGE 85

SURVEY BY *Prickett & Party* TRACT NO. 5283

DATE *Feb. 19, 1992*

DO NOT EXTEND NOTES THIS SIDE OF LINE

SURVEYORS SERVICE COMPANY, SANTA MESA - STOCK NO. 411



CITY OF GARDEN GROVE, CALIFORNIA

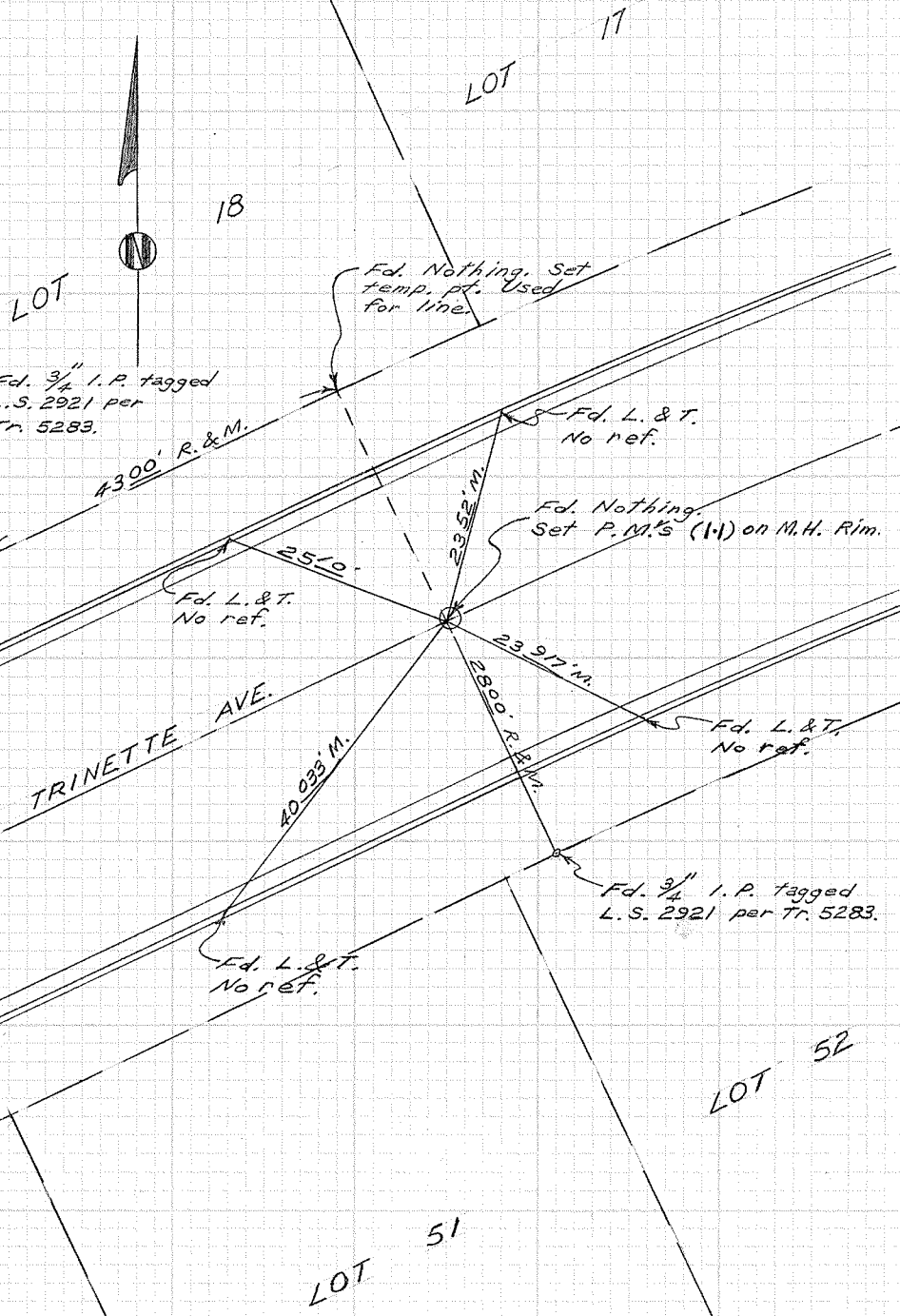
SURVEY OF *B.C. on Trinetta Ave. w/ly. of Fairchild* T B NO. 10 PAGE 86

SURVEY BY *Prickett & Party* TRACT NO. 5283

DATE *Feb. 12, 1992*

SURVEYORS SERVICE COMPANY, TA MESA - STOCK NO. 411

DO NOT EXTEND NOTES THIS SIDE OF LINE



CITY OF GARDEN GROVE, CALIFORNIA

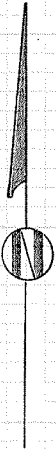
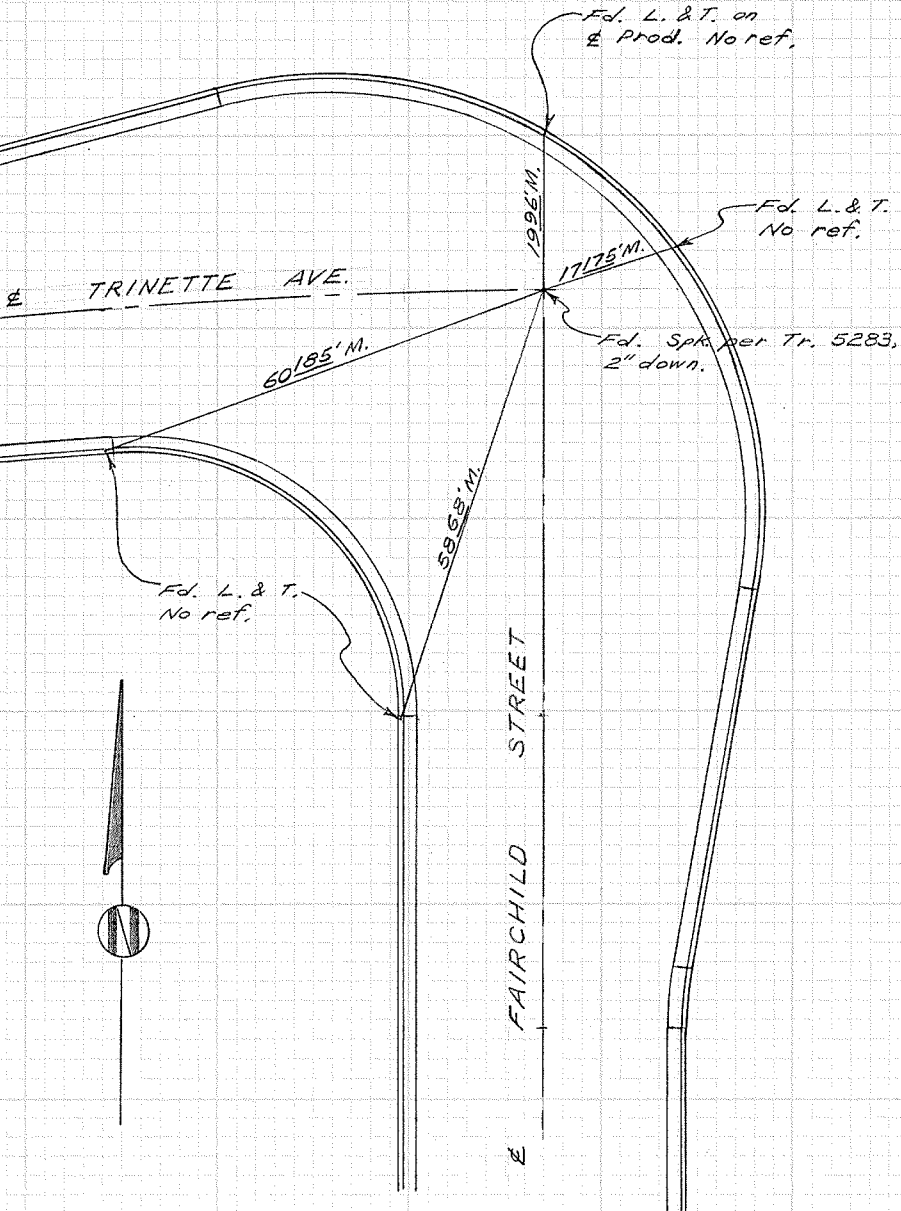
SURVEY OF *Trinette Ave. & Fairchild St.* T B NO. *10* PAGE *87*

SURVEY BY *Prickett & Party* TRACT NO. *5283*

DATE *Feb. 20, 1992*

SURVEYORS SERVICE COMPANY, SANTA MESA - STOCK NO. 411

DO NOT EXTEND NOTES THIS SIDE OF LINE



CITY OF GARDEN GROVE, CALIFORNIA

SURVEY OF *Cerulean Ave. & Fairchild St.* T B NO. *10* PAGE *88*

SURVEY BY *Prickett & Party* TRACT NO. *5283*

DATE *Feb. 20, 1992*

SURVEYORS SERVICE COMPANY, TA MESA - STOCK NO. 411

DO NOT EXTEND NOTES THIS SIDE OF LINE



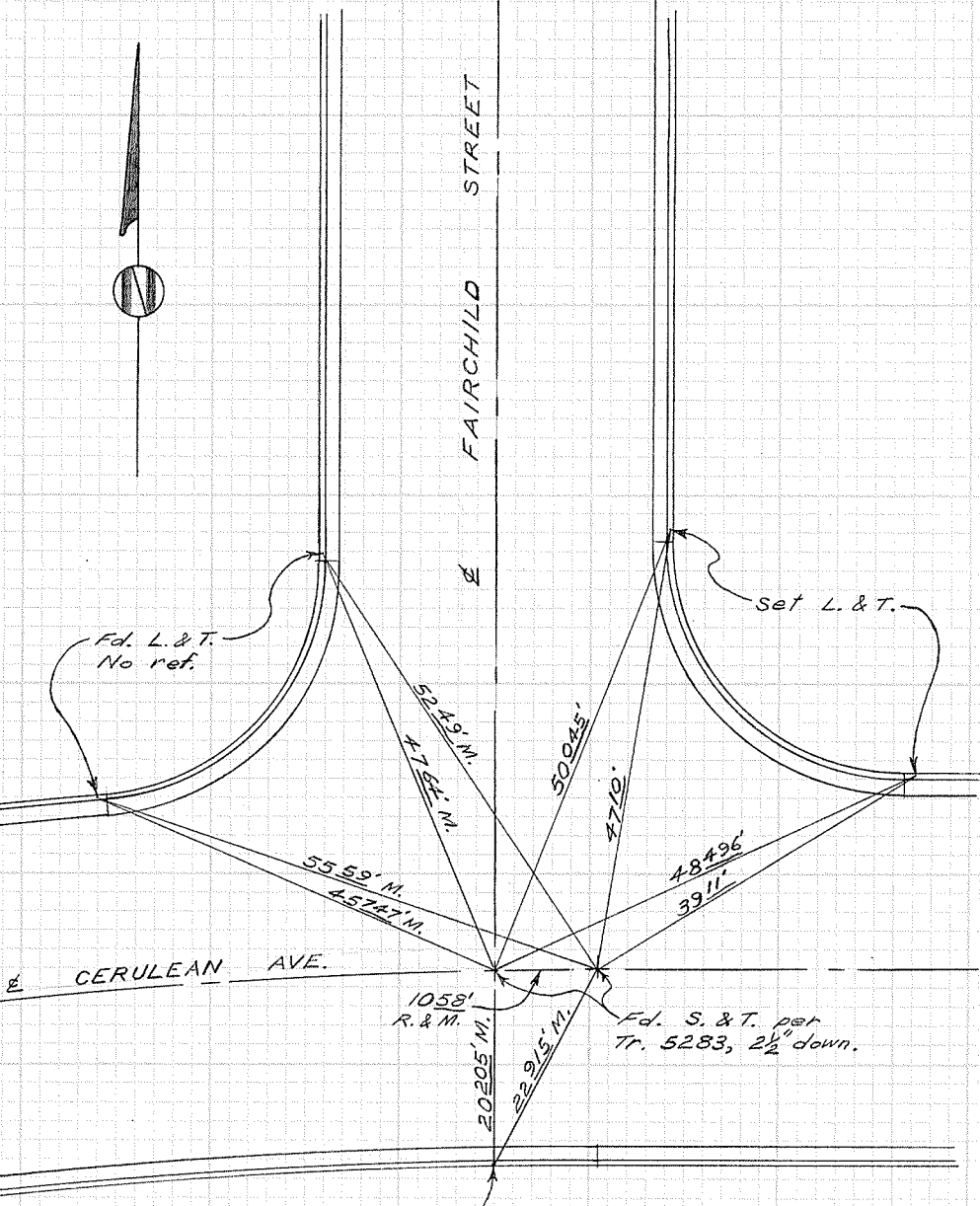
FAIRCHILD STREET

set L. & T.

Fd. L. & T.
No ref.

Fd. S. & T. per
Tr. 5283, 2 1/2" down.

Fd. L. & T. 002' W.
of E Prod. No ref.



CITY OF GARDEN GROVE, CALIFORNIA

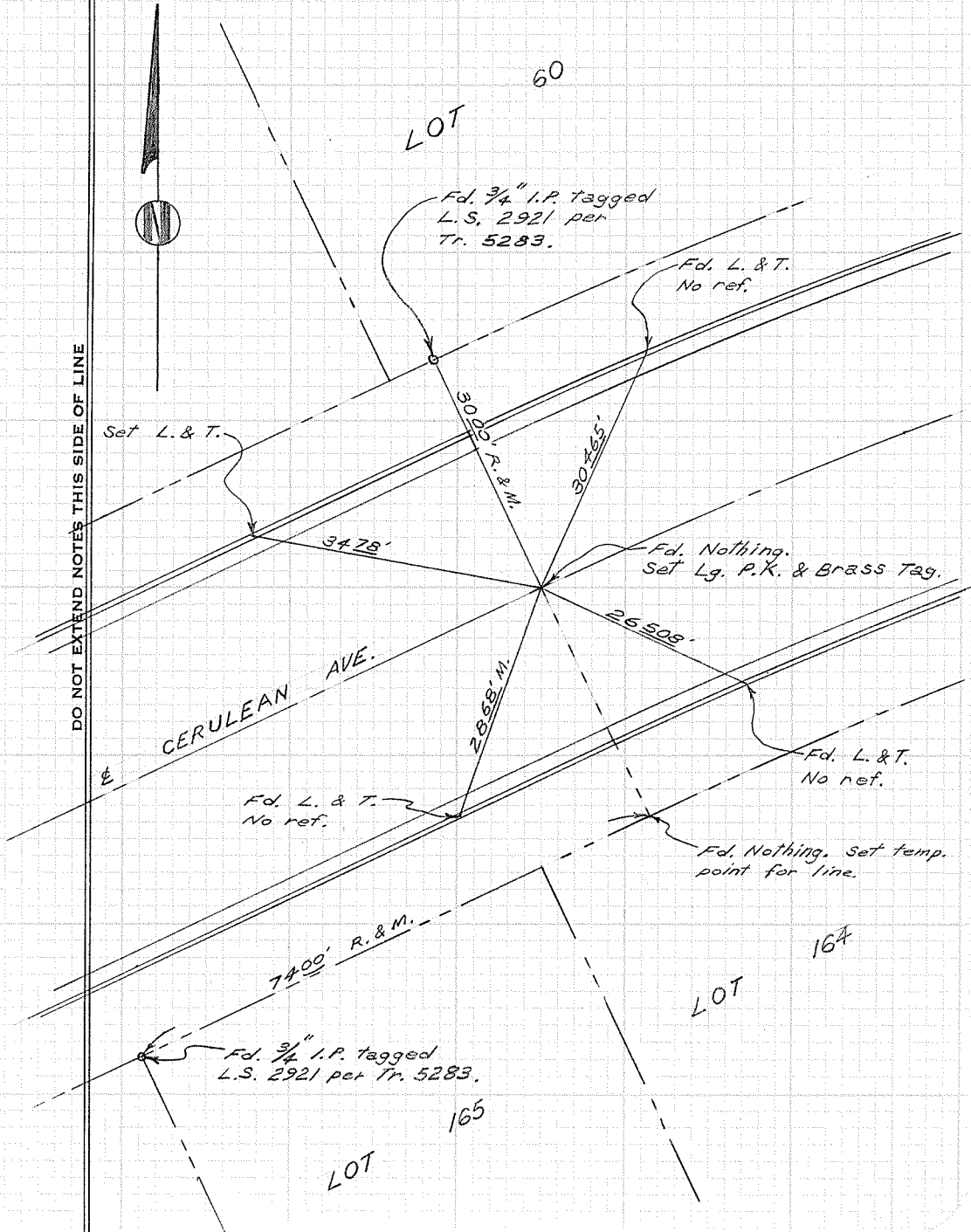
SURVEY OF B.C. on Cerulean Ave. W. of Fairchild St. TB NO. 10 PAGE 89

SURVEY BY Prickett & Party TRACT NO. 5283

DATE Feb. 20, 1992

SURVEYORS SERVICE COMPANY, SANTA MESA - STOCK NO. 411

DO NOT EXTEND NOTES THIS SIDE OF LINE



CITY OF GARDEN GROVE, CALIFORNIA

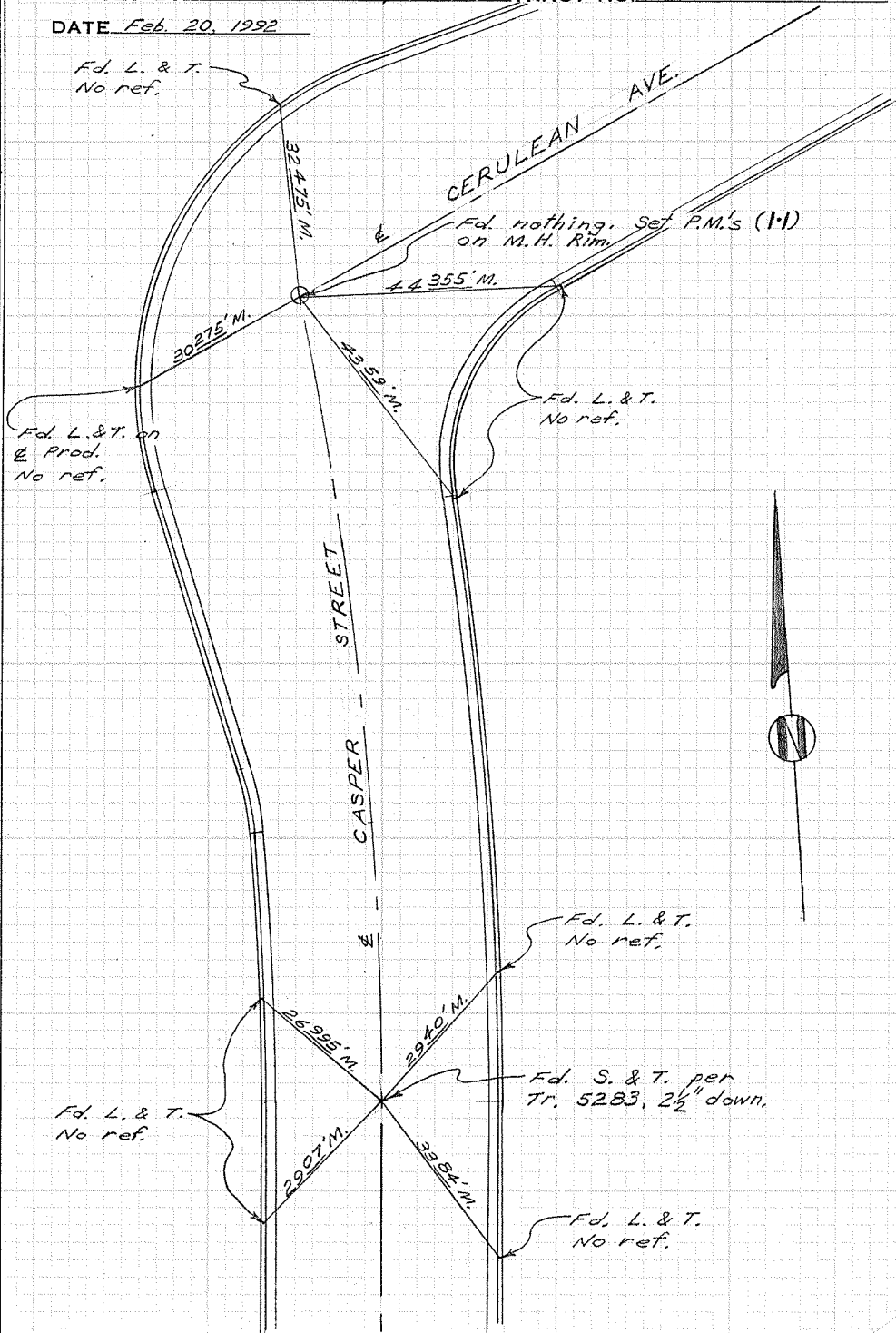
SURVEY OF *Cerulean Ave. & Casper St.* T B NO. 10 PAGE 90

SURVEY BY *Prickett & Party* TRACT NO. 5283

DATE *Feb. 20, 1992*

DO NOT EXTEND NOTES THIS SIDE OF LINE

SURVEYORS SERVICE COMPANY, SANTA MESA - STOCK NO. 411

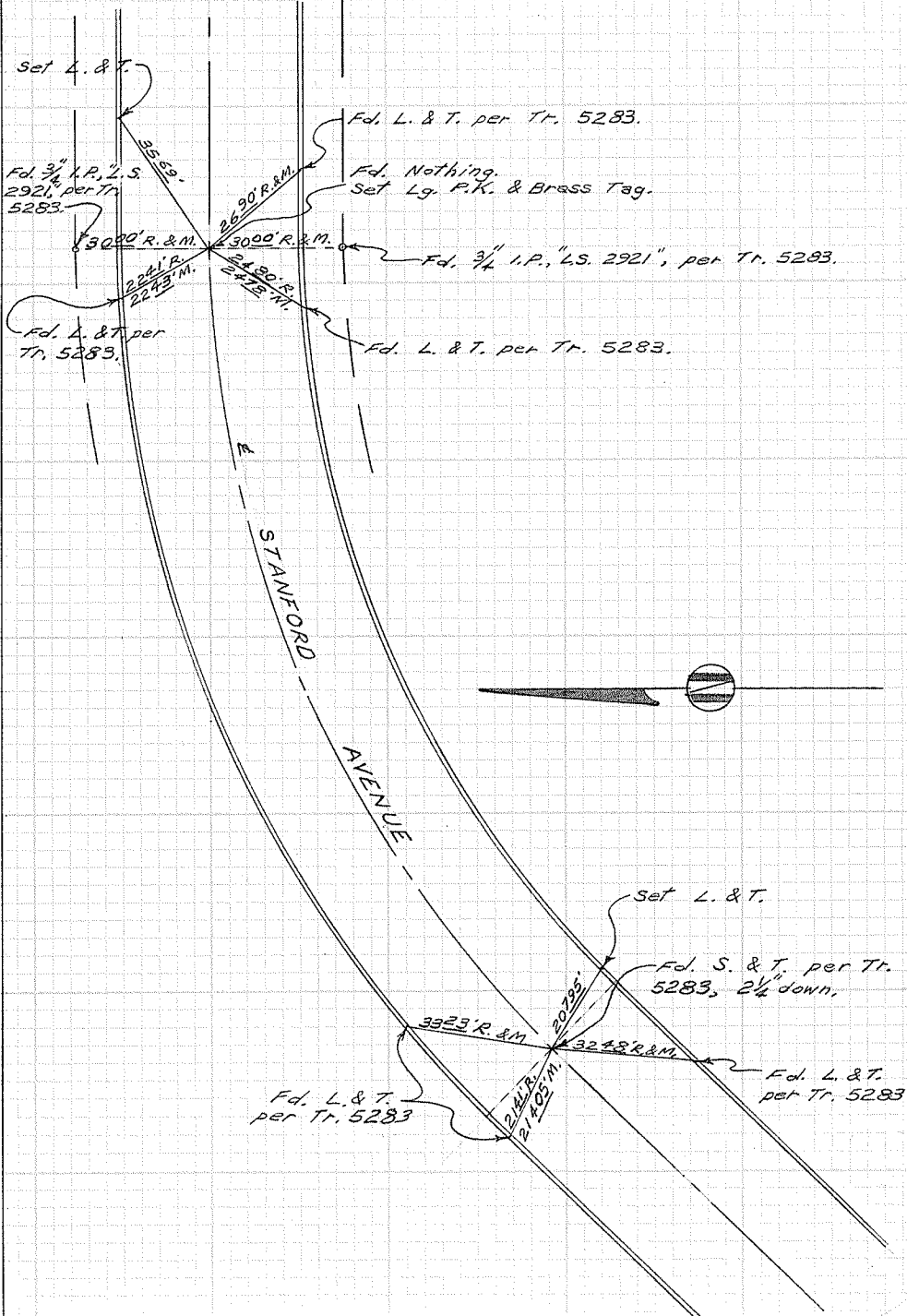


CITY OF GARDEN GROVE, CALIFORNIA

SURVEY OF *Stanford Ave. NE 1/4 of Helene* T B NO. 10 PAGE 91

SURVEY BY *Prickett & Party* TRACT NO. 5283

DATE *Feb. 28, 1992*



SURVEYORS SERVICE COMPANY, TA MESA - STOCK NO. 411

DO NOT EXTEND NOTES THIS SIDE OF LINE

CITY OF GARDEN GROVE, CALIFORNIA

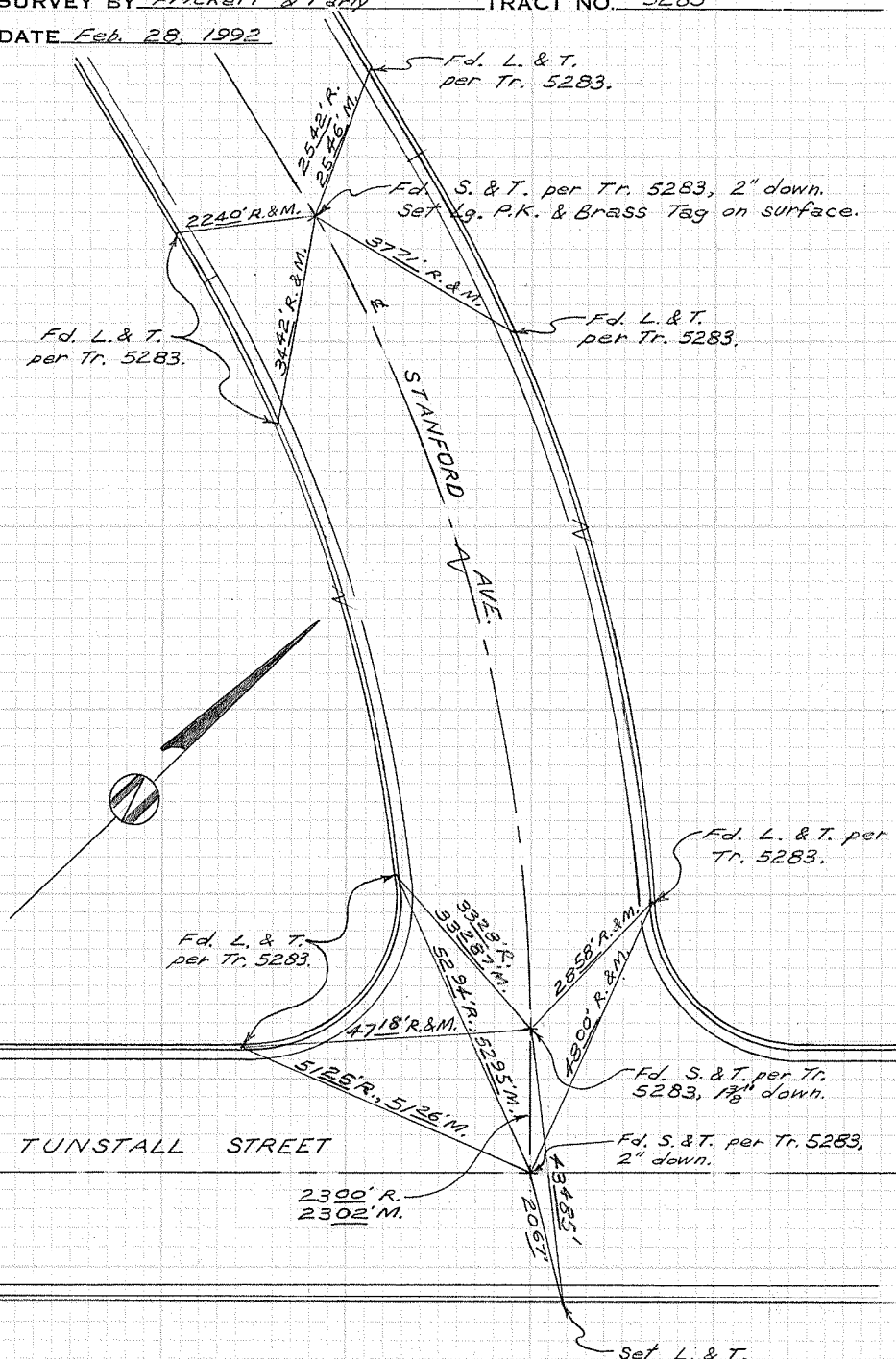
SURVEY OF Stanford Ave. & Tunstall St. T B NO. 10 PAGE 92

SURVEY BY Prickett & Parly TRACT NO. 5283

DATE Feb. 28, 1992

DO NOT EXTEND NOTES THIS SIDE OF LINE

SURVEYORS SERVICE COMPANY, TA MESA - STOCK NO. 411



CITY OF GARDEN GROVE, CALIFORNIA

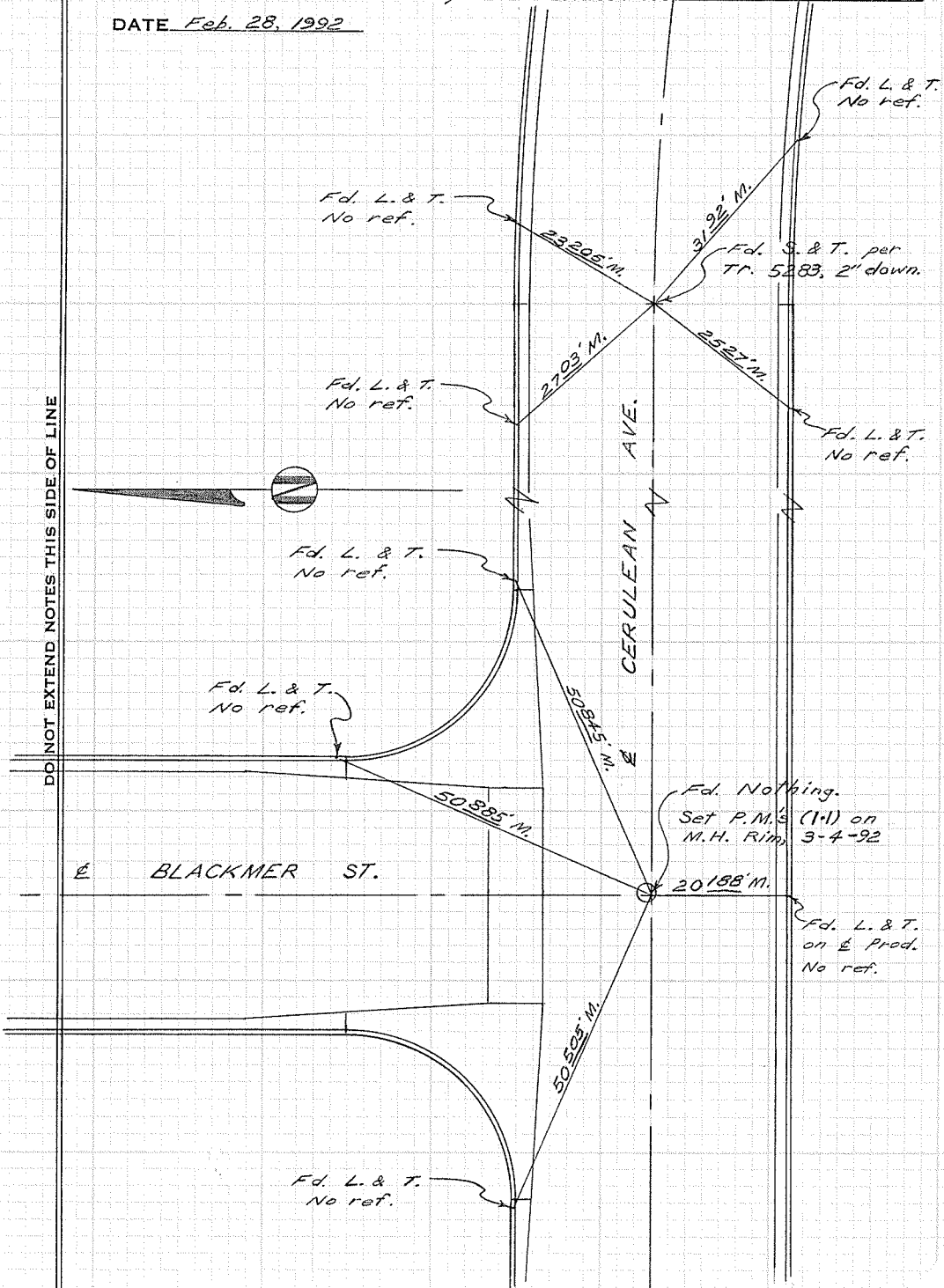
SURVEY OF Cerulean Ave. & Blackmer St. T B. NO. 10 PAGE 94

SURVEY BY Prickett & Party TRACT NO. 5283

DATE Feb. 28, 1992

SURVEYORS SERVICE COMPANY, TA MESA - STOCK NO. 411

DO NOT EXTEND NOTES THIS SIDE OF LINE



CITY OF GARDEN GROVE, CALIFORNIA

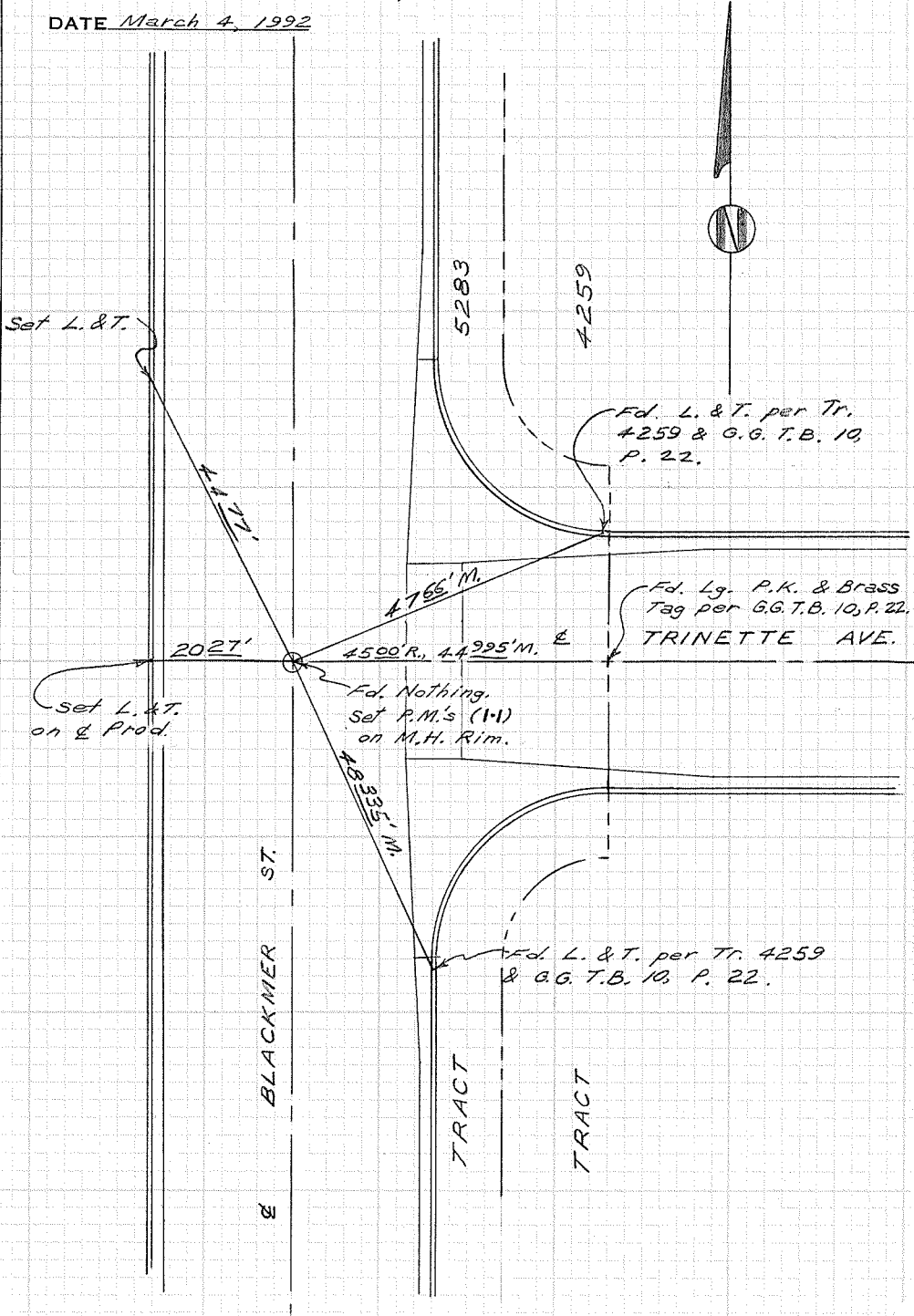
SURVEY OF Blackmer St. & Trinetto Ave. T B NO. 10 PAGE 95

SURVEY BY Prickett & Party TRACT NO. 5283

DATE March 4, 1992

SURVEYORS SERVICE COMPANY, TA MESA - STOCK NO. 411

DO NOT EXTEND NOTES THIS SIDE OF LINE



CITY OF GARDEN GROVE, CALIFORNIA

SURVEY OF Blackmer St. @ Lampson Ave. T B NO. 10 PAGE 96

SURVEY BY Prickett & Party TRACT NO. 5283 & 5152

DATE March 4, 1992

SURVEYORS SERVICE COMPANY, TA MESA - STOCK NO. 411

DO NOT EXTEND NOTES THIS SIDE OF LINE

⊕ LAMPSON AVE.

Fd. L. & T.
per Tr. 5152

Fd. L. & T.
per Tr. 5152

6643'R., 6645'M.

6578'R., 65825'M.

TRACT 5152

20125'M.

2031'R.
2030'M.

Fd. L. & T.
per Tr. 5152.

Fd. Nail
No ref.
TRACT 5283

Fd. S. & T. per Tr. 5152,
1/4 down

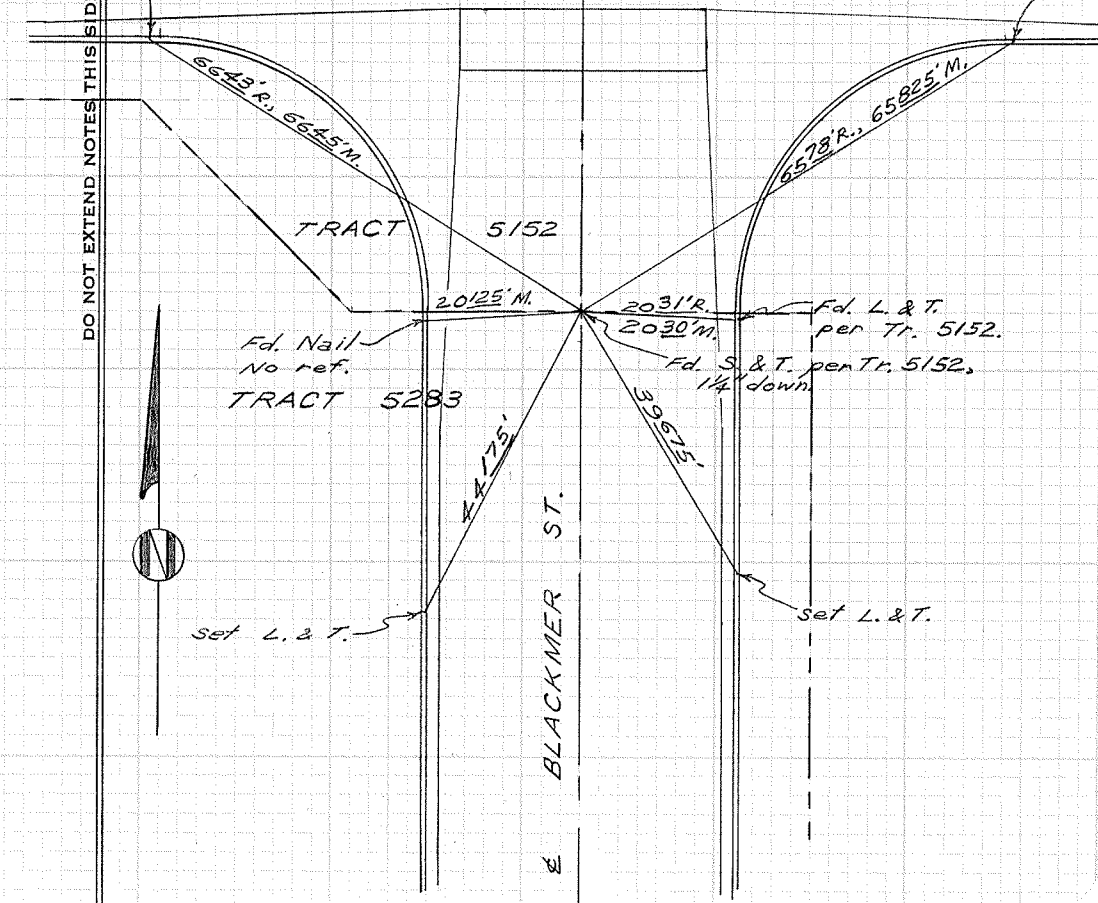
4475'

39975'

⊕ BLACKMER ST.

Set L. & T.

Set L. & T.



CITY OF GARDEN GROVE, CALIFORNIA

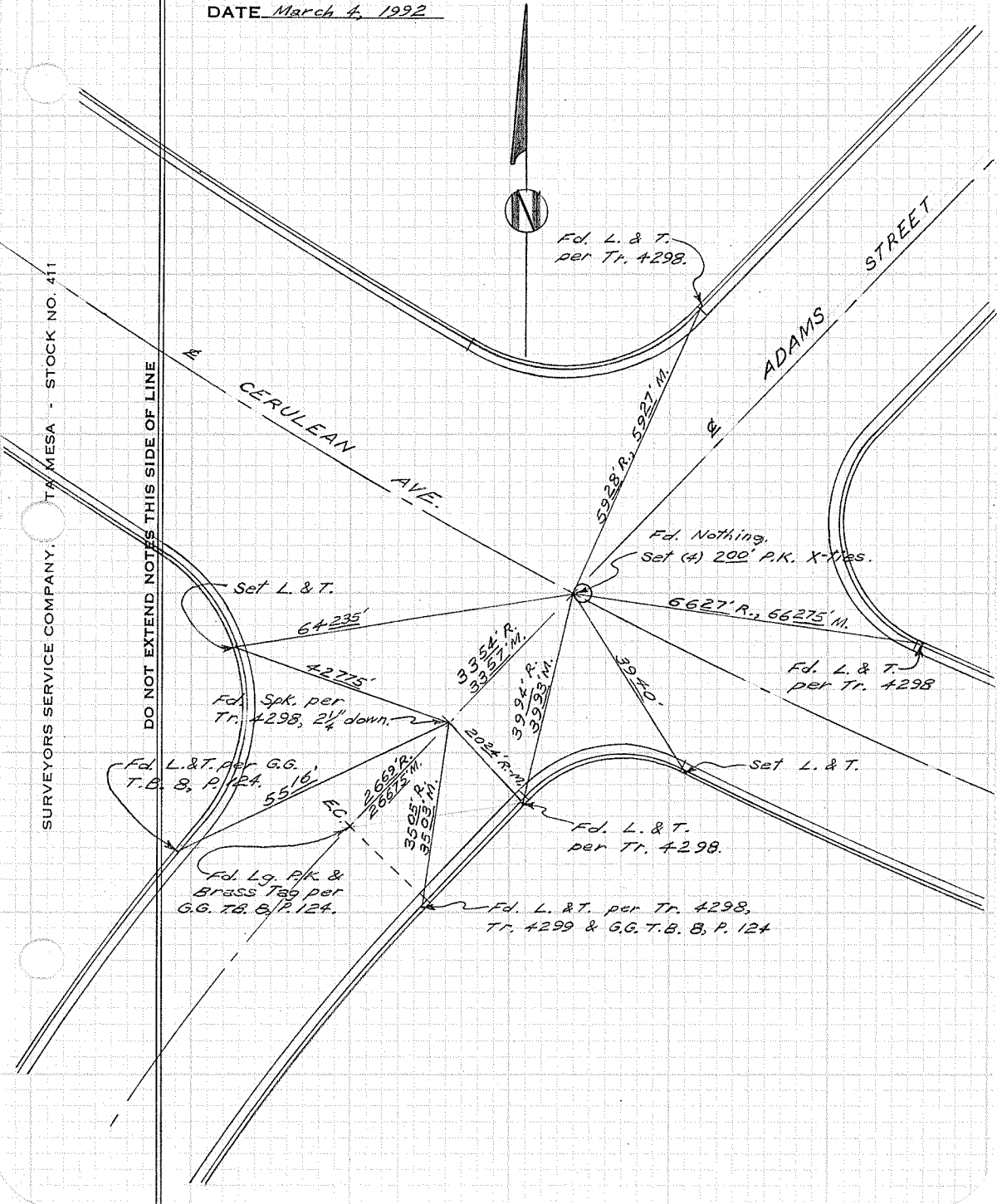
SURVEY OF Cerulean Ave. & Adams St. T B NO. 10 PAGE 97

SURVEY BY Prickett & Party TRACT NO. 4298

DATE March 4, 1992

SURVEYORS SERVICE COMPANY, T.M. MESA - STOCK NO. 411

DO NOT EXTEND NOTES THIS SIDE OF LINE



CITY OF GARDEN GROVE, CALIFORNIA

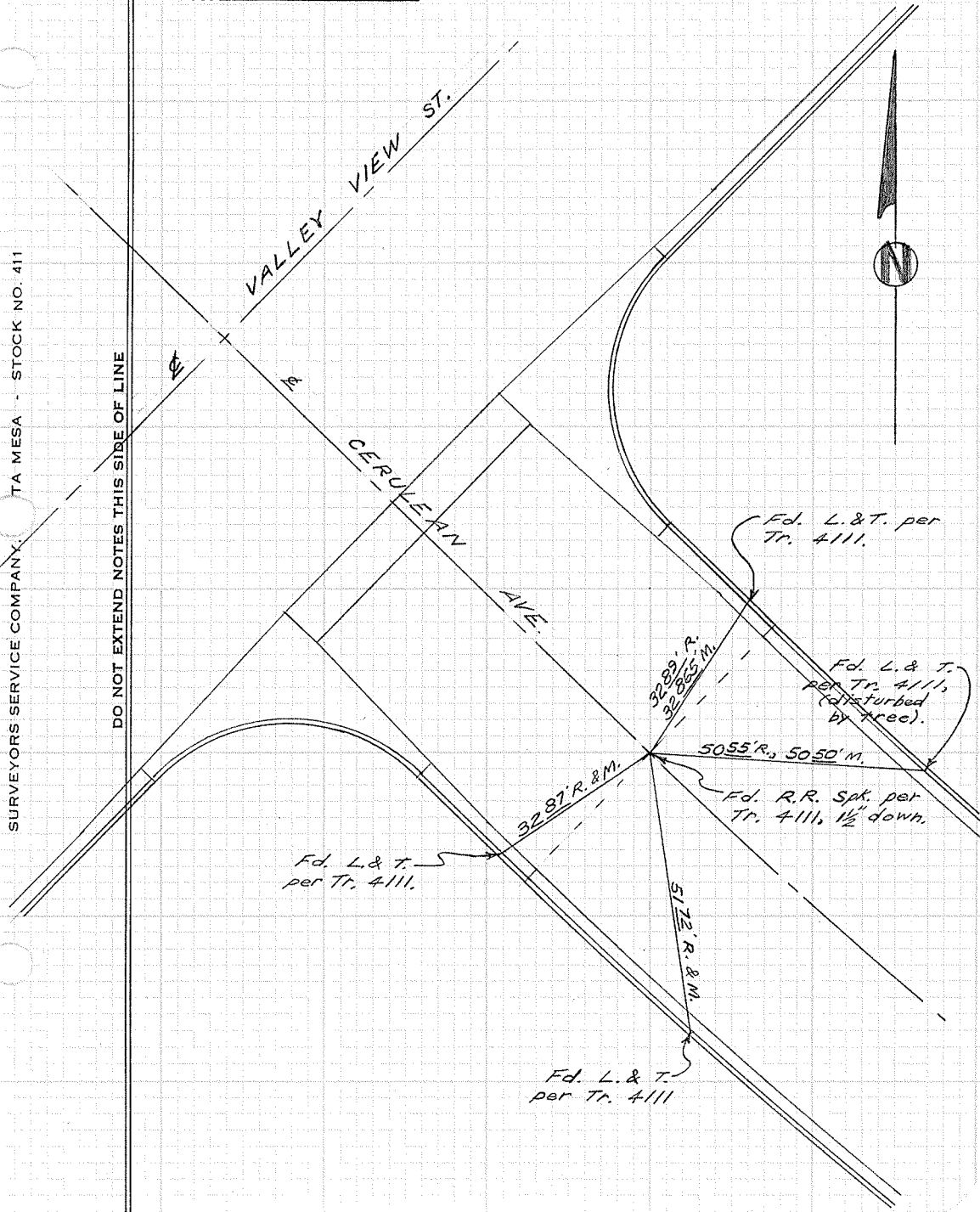
B.C. on Cerulean Ave.
SURVEY OF 109' S.E. of Valley View St. T B NO. 10 PAGE 98

SURVEY BY Prickett & Party TRACT NO. 4111

DATE March 4, 1992

SURVEYORS SERVICE COMPANY, TA MESA - STOCK NO. 411

DO NOT EXTEND NOTES THIS SIDE OF LINE



CITY OF GARDEN GROVE, CALIFORNIA

SURVEY OF *Bailey St. NE of Marietta Ave.* T B NO. 10 PAGE 99

SURVEY BY *Prickett & Party* TRACT NO. 5284

DATE *March 9, 1992*



SURVEYORS SERVICE COMPANY, TA MESA - STOCK NO. 411

DO NOT EXTEND NOTES THIS SIDE OF LINE

B
A
I
L
E
Y
S
T
R
E
E
T

Fd. L. & T.
per Tr. 5284.

Fd. L. & T.
per Tr. 5284.

2886' R.
28855' M.

2808' R.
2805' M.

2083'

4655'

2955' R.
29535' M.

Fd. L. & T. per
Tr. 5284.

22040' R.
20385' M.

2483' R.
24825' M.

Fd. Spk. per Tr. 5284, 2" down.

Set L. & T.

2571' R.
25695' M.

Fd. Spk. per Tr.
5284, 2" down.

2973'

3857'

Set L. & T.

Fd. P.K. @ P.I.,
2" down.

Fd. L. & T. per Tr. 5284.

34555'

41535'

2089'
3429' R.
34255' M.

CITY OF GARDEN GROVE, CALIFORNIA

SURVEY OF Bailey St. & Marietta Ave. T B NO. 10 PAGE 100

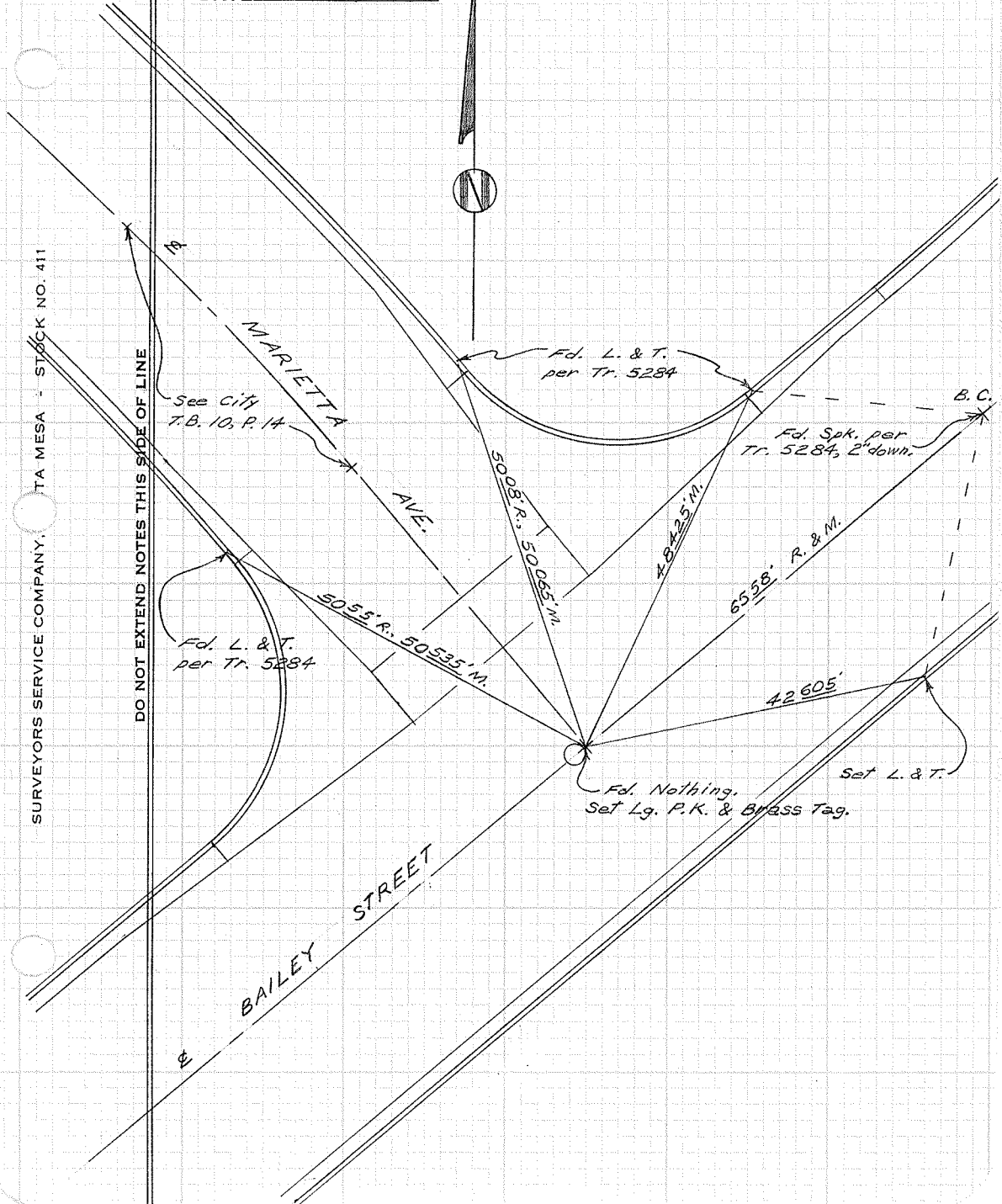
SURVEY BY Prickett & Party TRACT NO. 5284

DATE March 9, 1992



SURVEYORS SERVICE COMPANY, TA MESA - STOCK NO. 411

DO NOT EXTEND NOTES THIS SIDE OF LINE



CITY OF GARDEN GROVE, CALIFORNIA

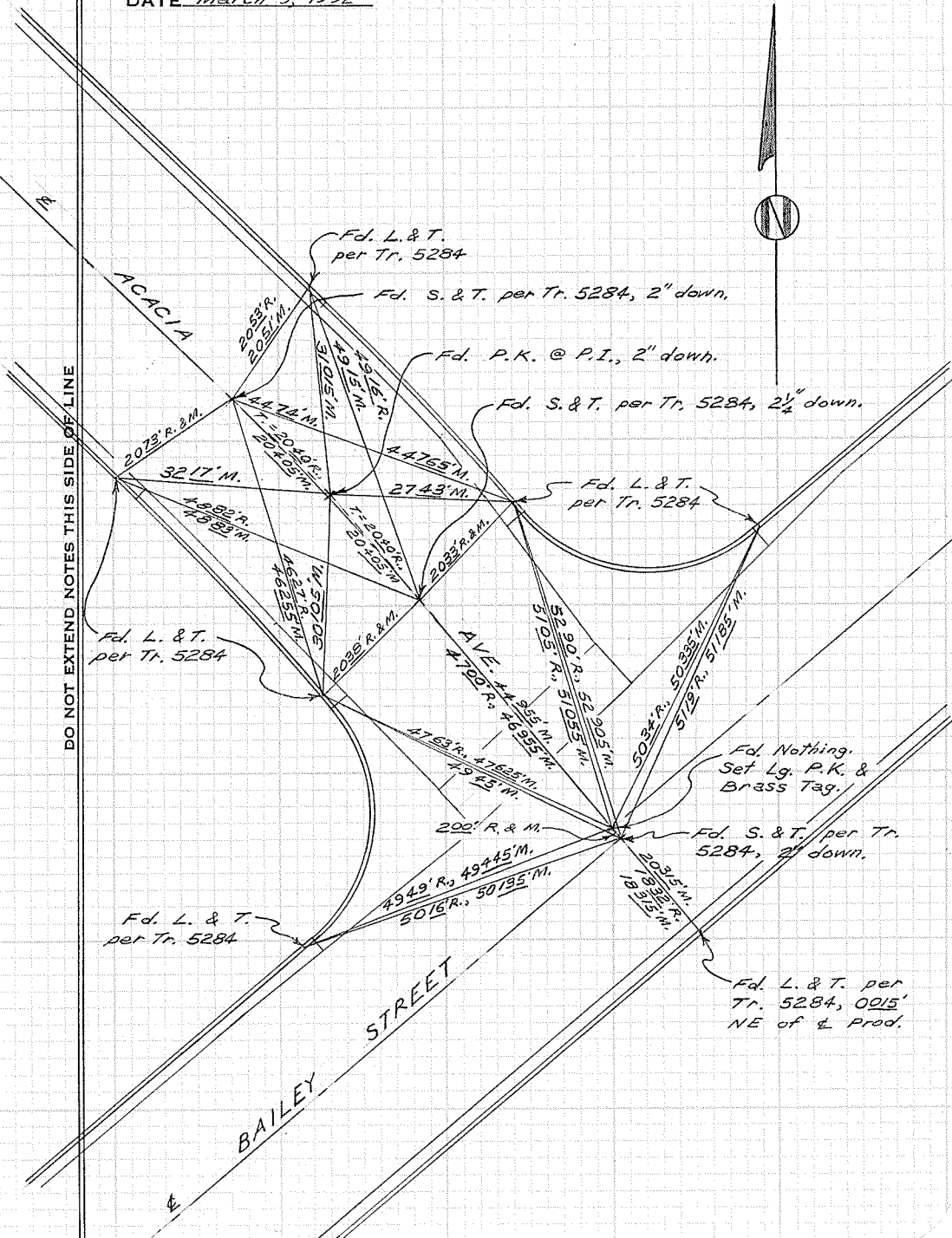
SURVEY OF Bailey St. & Acacia Ave. T B NO. 10 PAGE 101

SURVEY BY Prickett & Party TRACT NO. 5284

DATE March 9, 1992

SURVEYORS SERVICE COMPANY, TA MESA - STOCK NO. 411

DO NOT EXTEND NOTES THIS SIDE OF LINE



Fd. L. & T.
per Tr. 5284

Fd. S. & T. per Tr. 5284, 2" down.

Fd. P.K. @ P.I., 2" down.

Fd. S. & T. per Tr. 5284, 2 1/4" down.

Fd. L. & T.
per Tr. 5284

Fd. L. & T.
per Tr. 5284

Fd. Nothing.
Set Lg. P.K. &
Brass Tag.

Fd. S. & T. per Tr.
5284, 2" down.

Fd. L. & T.
per Tr. 5284

Fd. L. & T. per
Tr. 5284, 0015'
NE of $\frac{1}{4}$ Prod.

M

ACACIA

BAILEY STREET

E

CITY OF GARDEN GROVE, CALIFORNIA

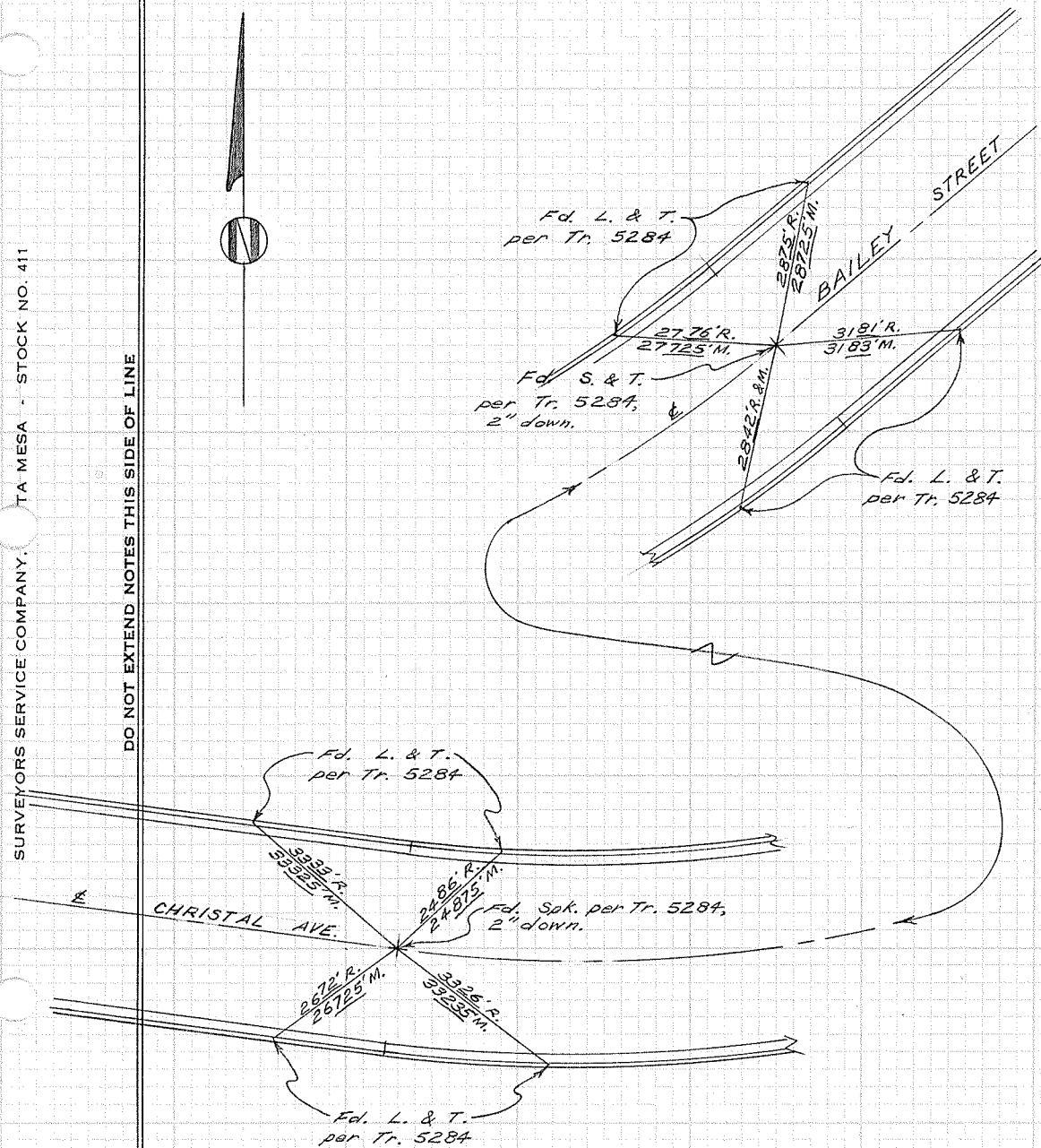
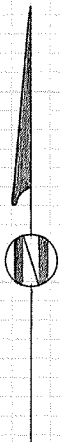
SURVEY OF *Bailey St. S.W. 1/4 of Acacia Ave.* T B NO. 10 PAGE 102

SURVEY BY *Prickett & Party* TRACT NO. 5284

DATE *March 9, 1992*

SURVEYORS SERVICE COMPANY, TA MESA - STOCK NO. 411

DO NOT EXTEND NOTES THIS SIDE OF LINE




CITY OF GARDEN GROVE, CALIFORNIA

SURVEY OF *Christal Ave. E. of Bartlett St.* T B NO. 10 PAGE 103

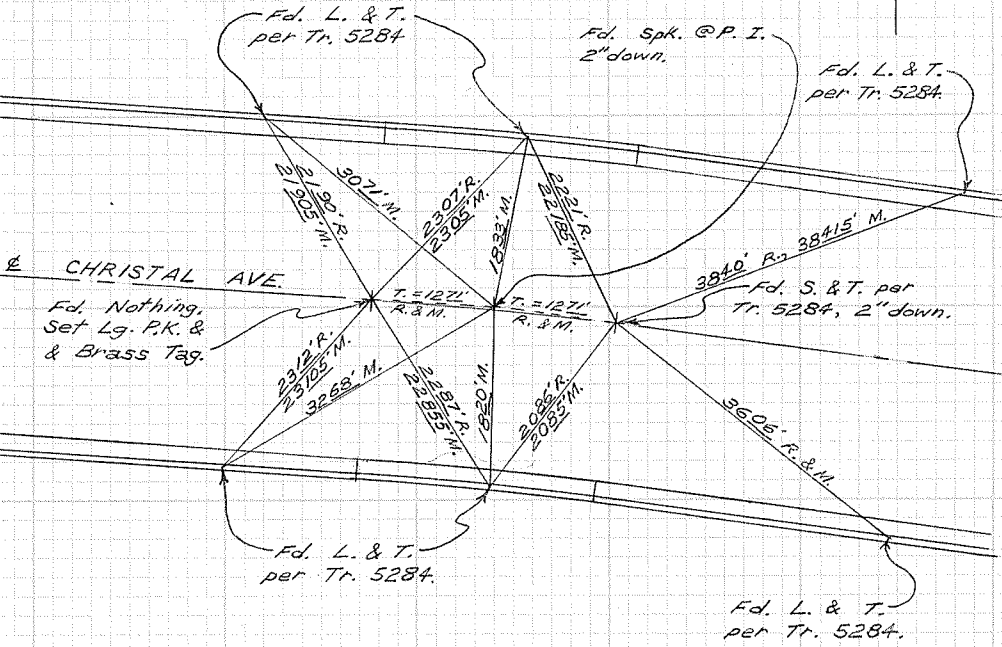
SURVEY BY *Prickett & Party* TRACT NO. 5284

DATE *March 10, 1992*



SURVEYORS SERVICE COMPANY, TA MESA - STOCK NO. 411

DO NOT EXTEND NOTES THIS SIDE OF LINE

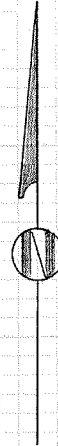


CITY OF GARDEN GROVE, CALIFORNIA

SURVEY OF *Anthony Ave. E. of Bartlett St.* T B NO. 10 PAGE 104

SURVEY BY *Prickett & Party* TRACT NO. 5284

DATE *March 10, 1992*



SURVEYORS SERVICE COMPANY, TA MESA STOCK NO. 411

DO NOT EXTEND NOTES THIS SIDE OF LINE

Fd. L. & T.
per Tr. 5284

Fd. P.K. @ P.I.
2" down.

Fd. L. & T.
per Tr. 5284

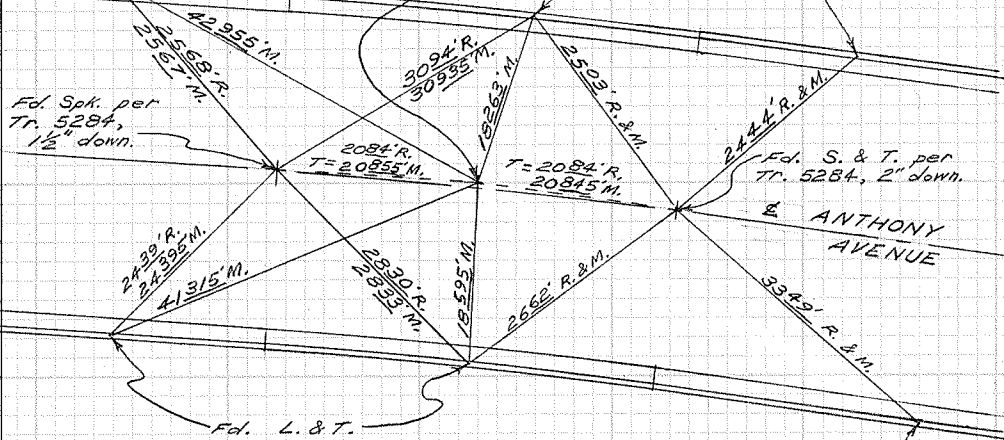
Fd. Spk. per
Tr. 5284,
1 1/2" down.

Fd. S. & T. per
Tr. 5284, 2" down.

ANTHONY
AVENUE

Fd. L. & T.
per Tr. 5284

Fd. L. & T.
per Tr. 5284



CITY OF GARDEN GROVE, CALIFORNIA

Anthony Ave. Knuckle
SURVEY OF S.W. of Acacia Ave. T B NO. 10 PAGE 105

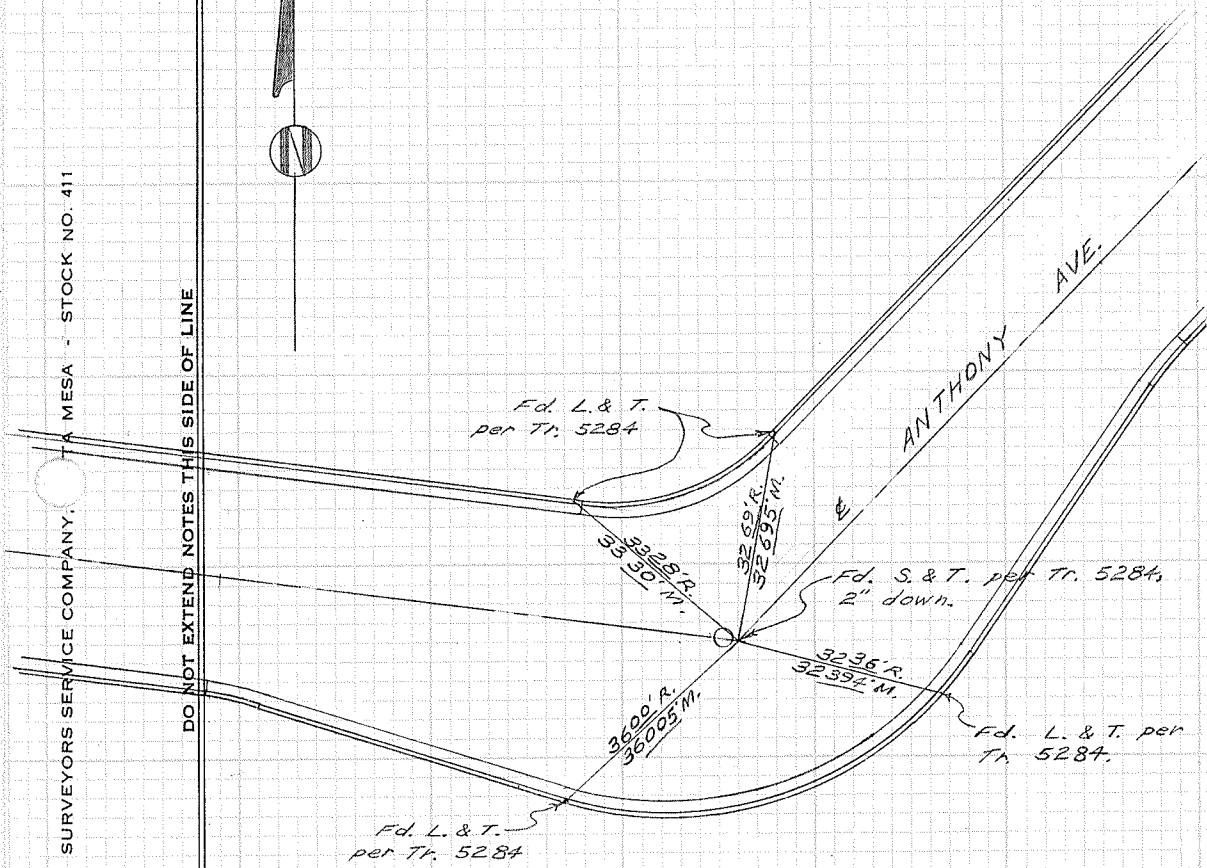
SURVEY BY Prickett & Party TRACT NO. 5284

DATE March 10, 1992



SURVEYORS SERVICE COMPANY, A MESA - STOCK NO. 411

DO NOT EXTEND NOTES THIS SIDE OF LINE

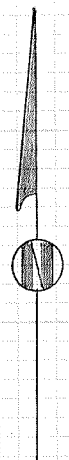


CITY OF GARDEN GROVE, CALIFORNIA

SURVEY OF *Anthony Ave. & Acacia Ave.* TB NO. *10* PAGE *106*

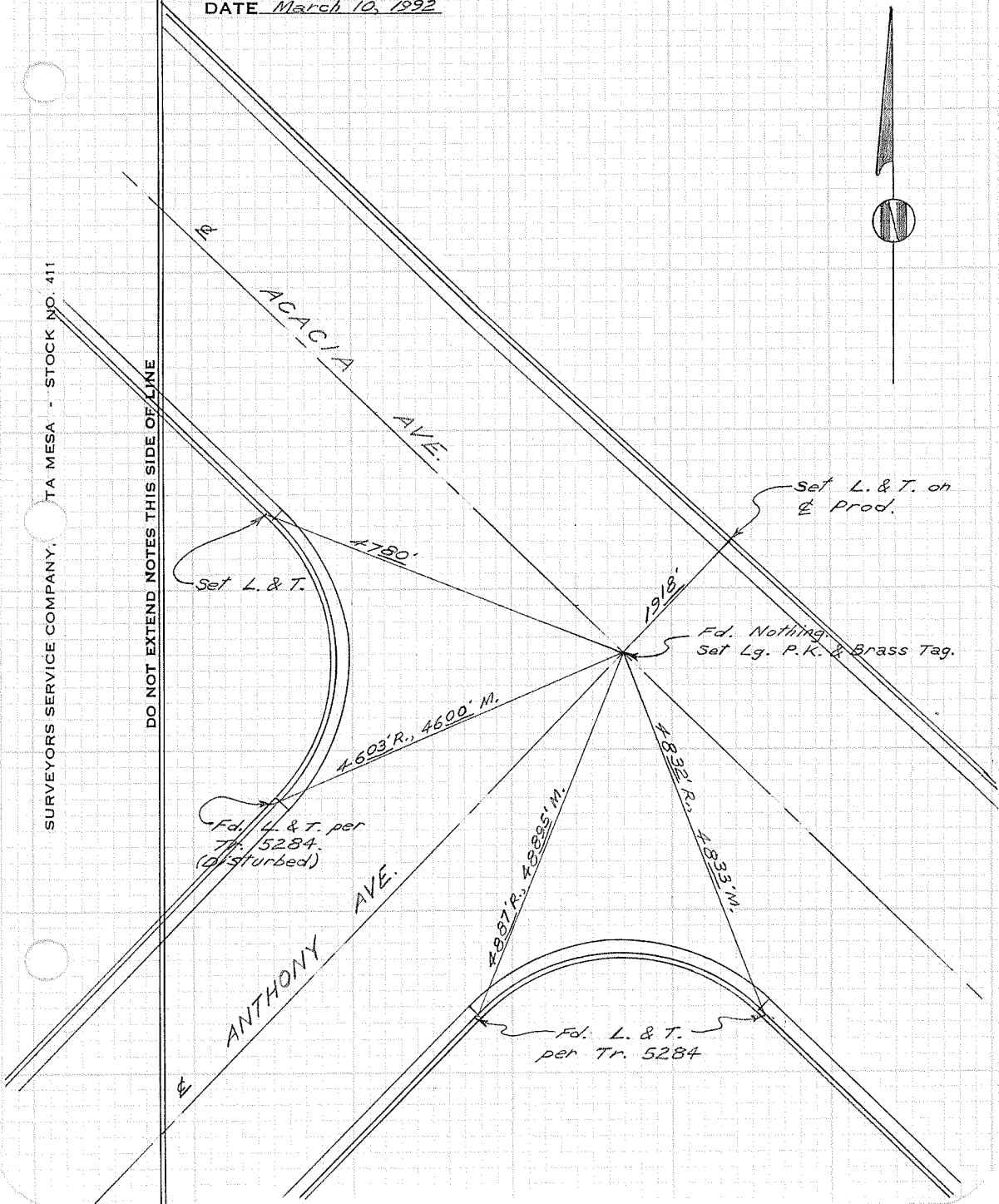
SURVEY BY *Prickett & Party* TRACT NO. *5284*

DATE *March 10, 1992*



SURVEYORS SERVICE COMPANY, TA MESA - STOCK NO. 411

DO NOT EXTEND NOTES THIS SIDE OF LINE



CITY OF GARDEN GROVE, CALIFORNIA

Knuckle on
SURVEY OF Acacia Ave. N.W. of Anthony Ave. T B NO. 10 PAGE 107
SURVEY BY Prickett & Party TRACT NO. 5284
DATE March 10, 1992

SURVEYORS SERVICE COMPANY, TA MESA - STOCK NO. 411

DO NOT EXTEND NOTES THIS SIDE OF LINE

Fd. L. & T.
per Tr. 5284

Fd. S. & T. per
Tr. 5284,
2" down.

Fd. L. & T. per
Tr. 5284

3712 R., 37165' M.

2574'

2473'

Set L. & T.

E
ACACIA
AVE.



CITY OF GARDEN GROVE, CALIFORNIA

SURVEY OF Acacia Ave. E. of Bartlett St. T B NO 10 PAGE 108

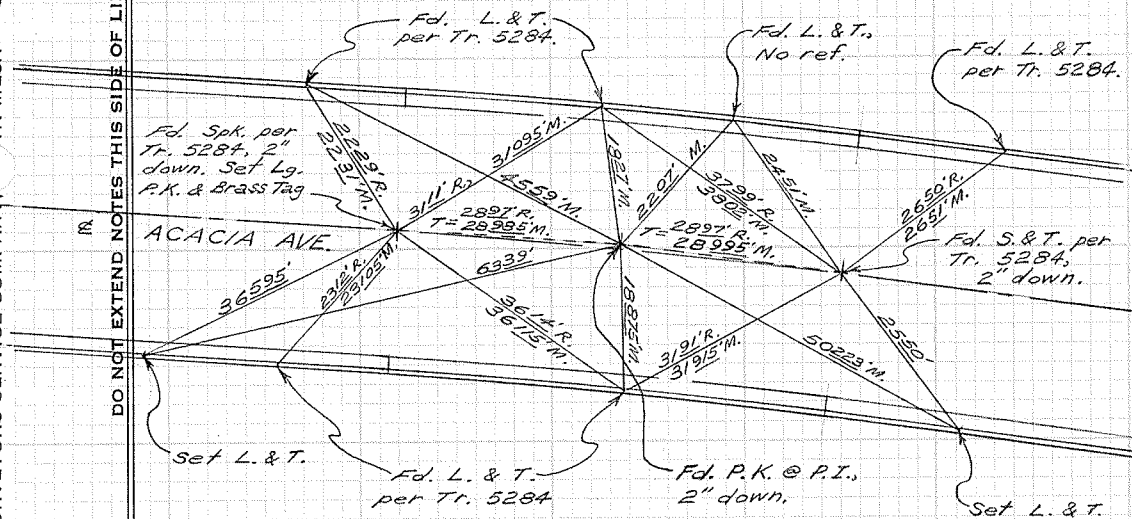
SURVEY BY Prickett & Party TRACT NO. 5284

DATE March 12, 1992



SURVEYORS SERVICE COMPANY, TA MESA - STOCK NO. 411

DO NOT EXTEND NOTES THIS SIDE OF LINE




CITY OF GARDEN GROVE, CALIFORNIA

SURVEY OF *Marietta Ave. E. of Bartlett St.* T B NO. 10 PAGE 109

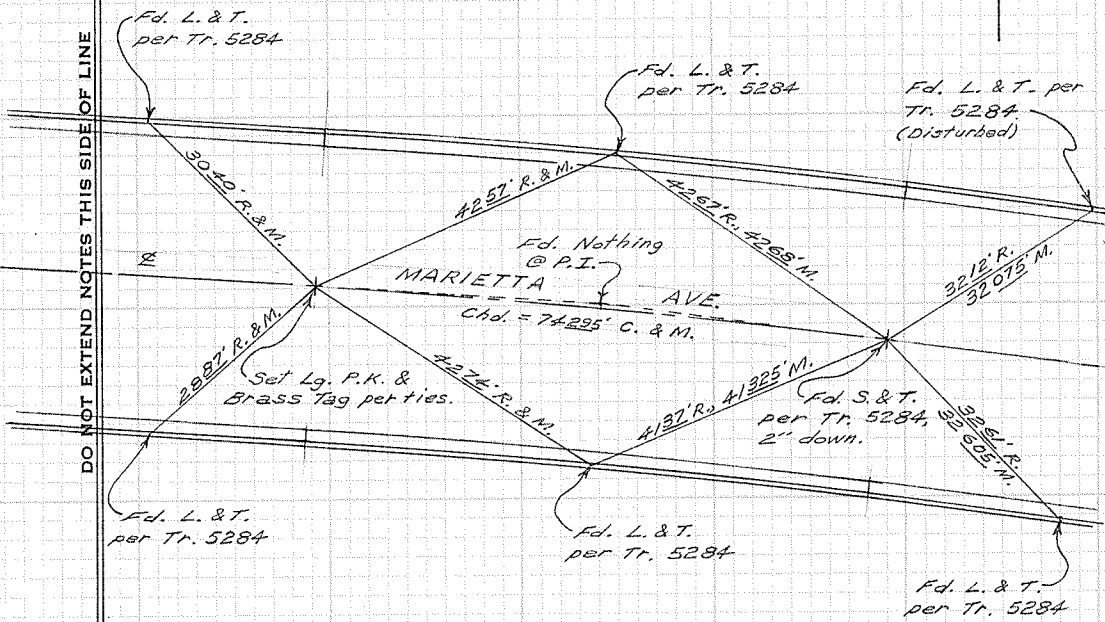
SURVEY BY *Prickett & Party* TRACT NO. 5284

DATE *March 12, 1992*



SURVEYORS SERVICE COMPANY, TA MESA - STOCK NO. 411

DO NOT EXTEND NOTES THIS SIDE OF LINE

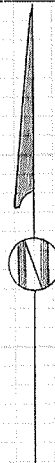


CITY OF GARDEN GROVE, CALIFORNIA

SURVEY OF Marietta Ave. E. of Vera St. T B NO. 10 PAGE 110

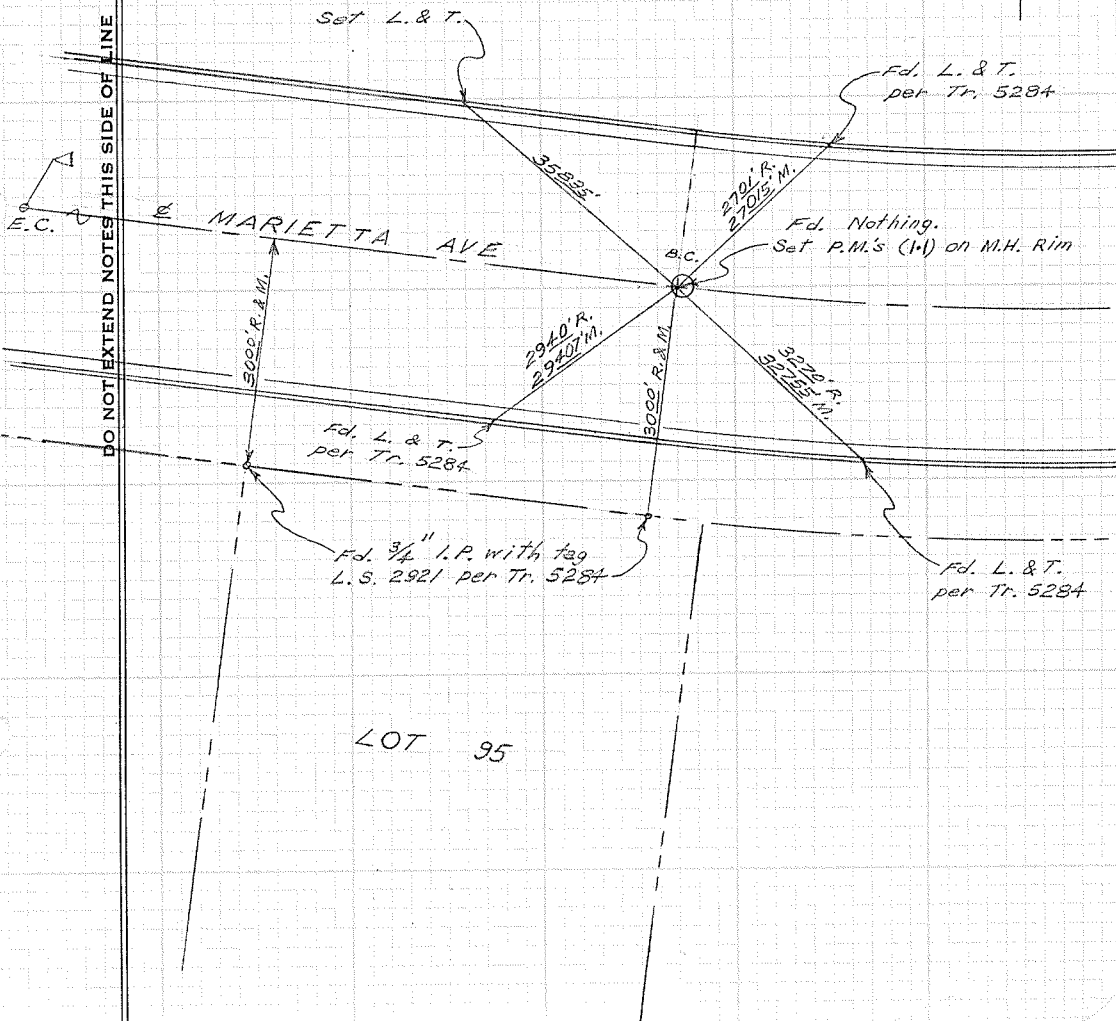
SURVEY BY Prickett & Party TRACT NO. 5284

DATE March 17, 1992



SURVEYORS SERVICE COMPANY, SANTA MESA - STOCK NO. 411

DO NOT EXTEND NOTES THIS SIDE OF LINE



CITY OF GARDEN GROVE, CALIFORNIA

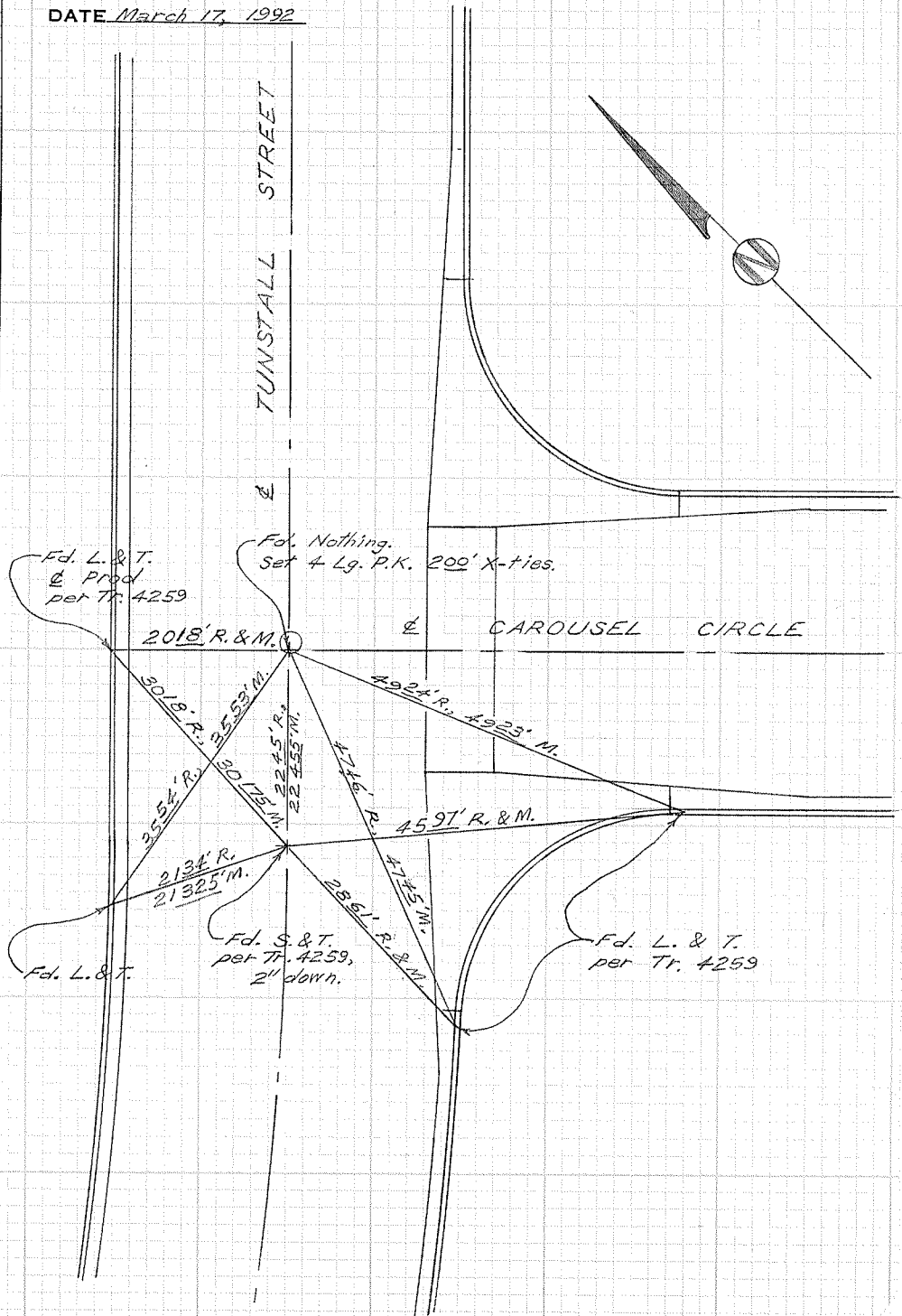
SURVEY OF *Tunstall St. & Carousel Circle* T B NO. 10 PAGE 112

SURVEY BY *Prickett & Party* TRACT NO. 4259

DATE *March 17, 1992*

SURVEYORS SERVICE COMPANY DSTA MESA - STOCK NO. 411

DO NOT EXTEND NOTES THIS SIDE OF LINE



CITY OF GARDEN GROVE, CALIFORNIA

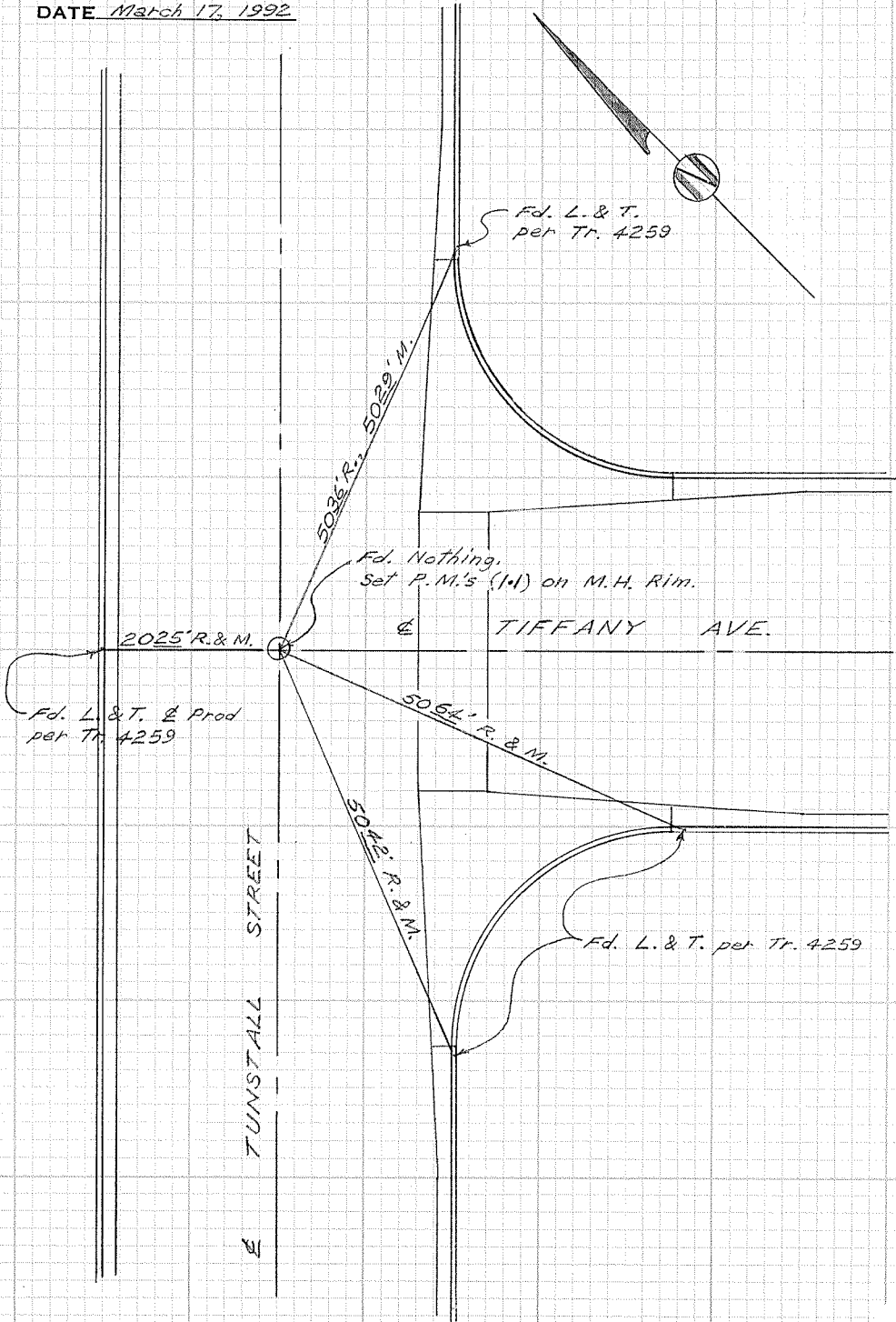
SURVEY OF Tunstall St. & Tiffany Ave. T B NO. 10 PAGE 113

SURVEY BY Priekett & Party TRACT NO. 4259

DATE March 17, 1992

SURVEYORS SERVICE COMPANY COSTA MESA - STOCK NO. 411

DO NOT EXTEND NOTES THIS SIDE OF LINE



CITY OF GARDEN GROVE, CALIFORNIA

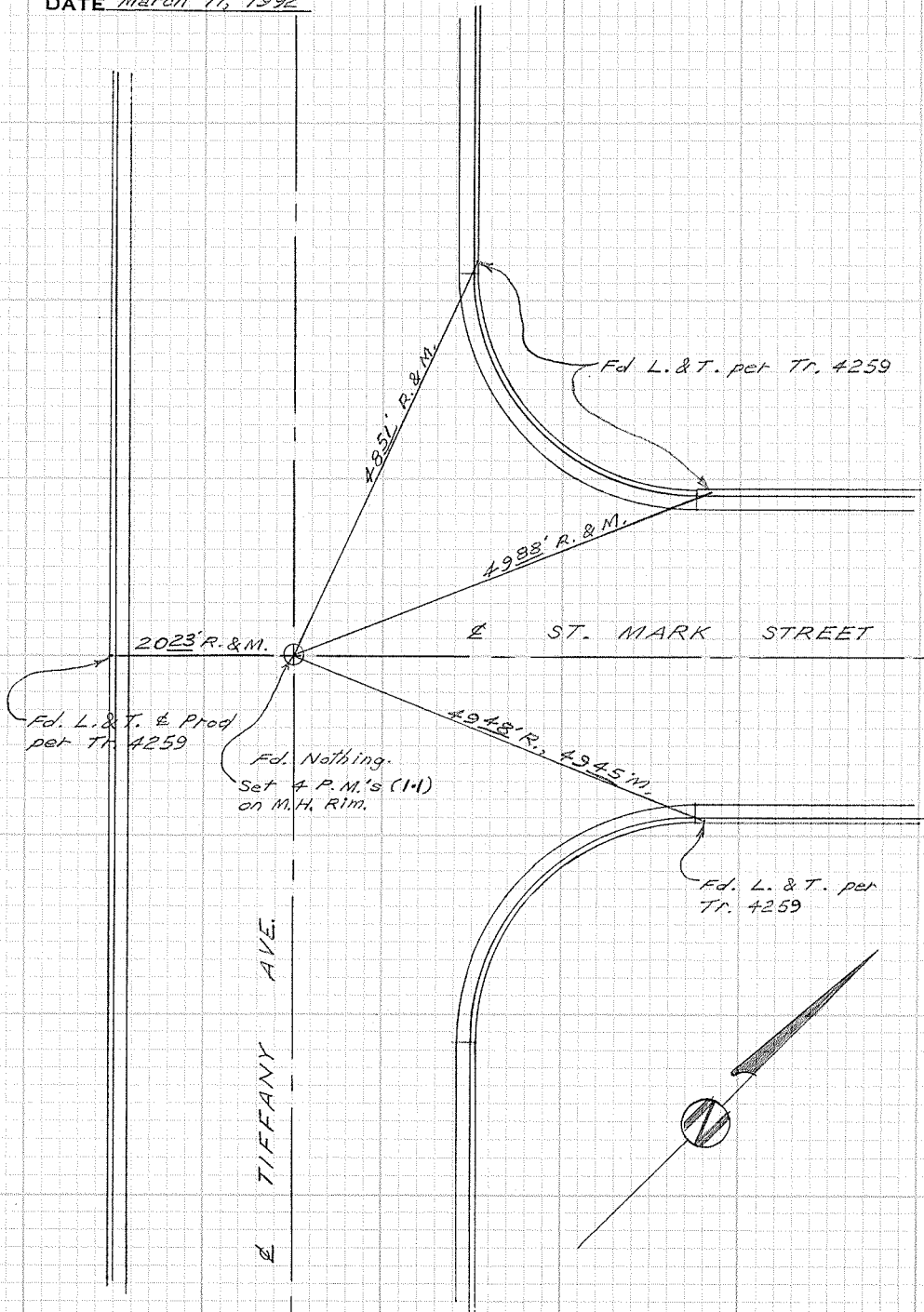
SURVEY OF Tiffany Ave. & St. Mark St. T B NO. 10 PAGE 114

SURVEY BY Prickett & Party TRACT NO. 4259

DATE March 17, 1992

SURVEYORS SERVICE COMPANY COSTA MESA - STOCK NO. 411

DO NOT EXTEND NOTES THIS SIDE OF LINE



CITY OF GARDEN GROVE, CALIFORNIA

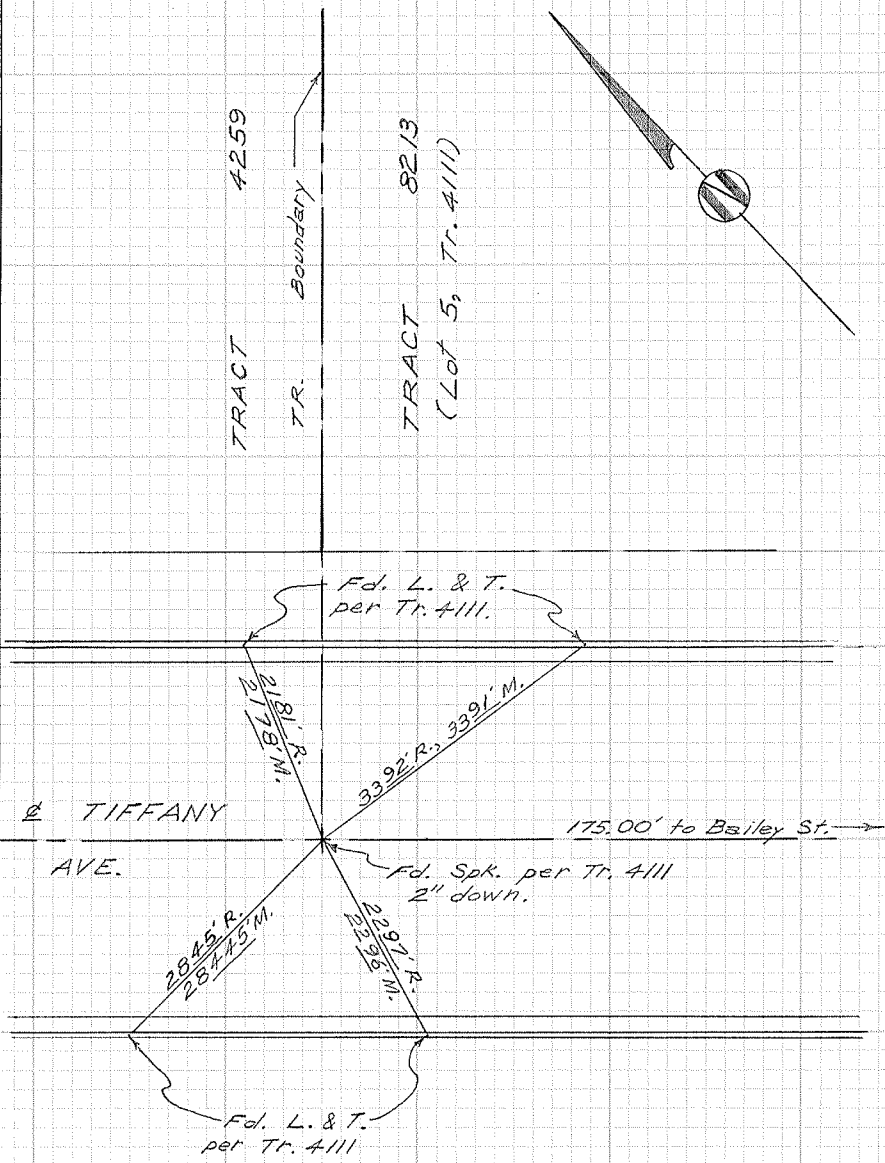
Tract Boundary N.W. of
SURVEY OF Tiffany Ave. & Bailey Street T B NO. 10 PAGE 115

SURVEY BY Prickett & Party TRACT NO. 4111

DATE March 18, 1992

SURVEYORS SERVICE COMPANY - STOCK NO. 411

DO NOT EXTEND NOTES THIS SIDE OF LINE



CITY OF GARDEN GROVE, CALIFORNIA

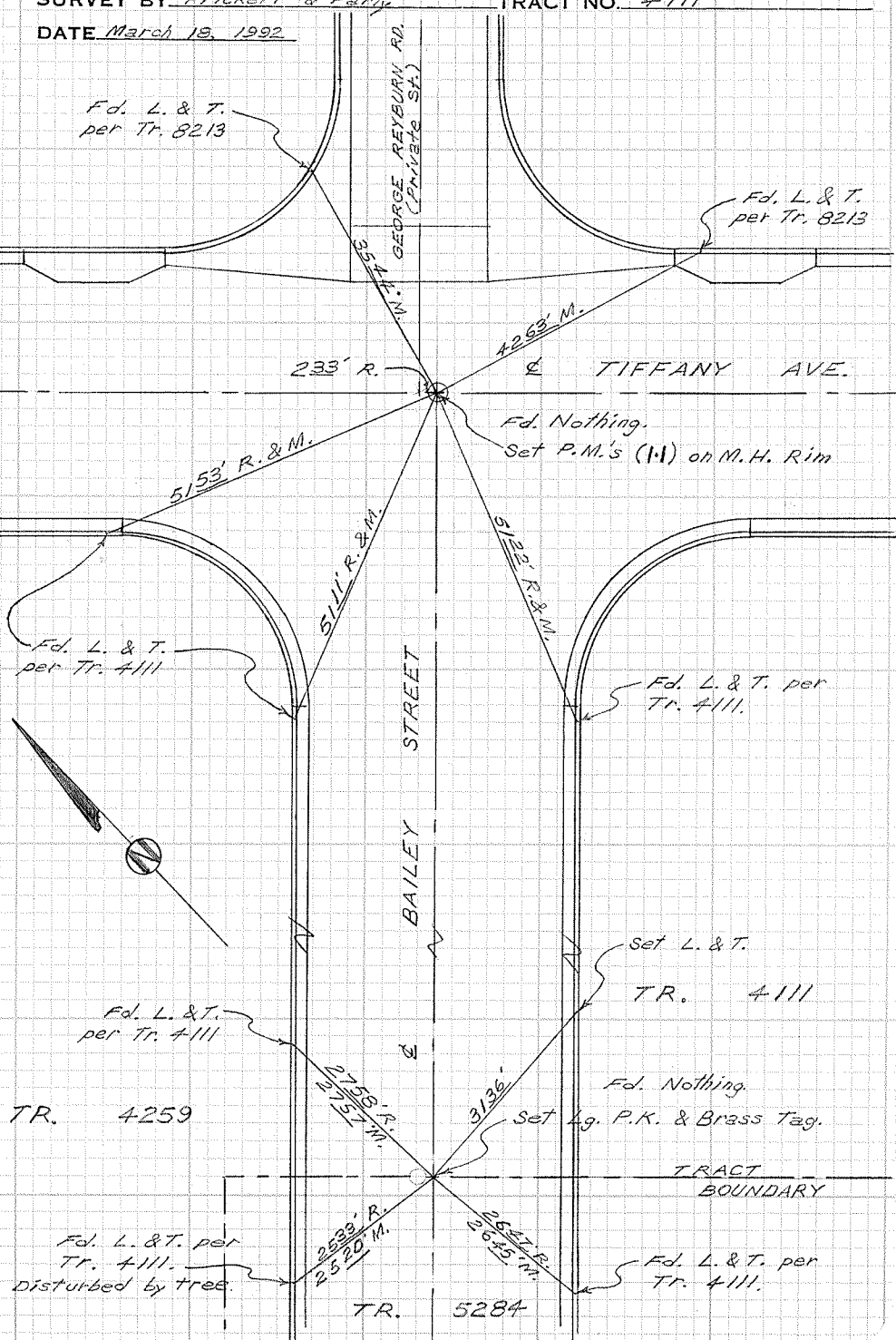
SURVEY OF *Tiffany Ave. & Bailey St.* T B NO. 10 PAGE 116

SURVEY BY *Prickett & Part.* TRACT NO. 4111

DATE *March 19, 1992*

SURVEYORS SERVICE COMPANY - STOCK NO. 411

DO NOT EXTEND NOTES THIS SIDE OF LINE



CITY OF GARDEN GROVE, CALIFORNIA

SURVEY OF *Cerulean Ave. & St. Mark St.* T B NO. 10 PAGE 117

SURVEY BY *Prickett & Party* TRACT NO. 4259

DATE *March 18, 1992*

SURVEYORS SERVICE COMPANY - COSTA MESA - STOCK NO. 411

DO NOT EXTEND NOTES THIS SIDE OF LINE

*Fd. L. & T.
per Tr. 4259*

4824' R., 4824.5' M.

7018' R. & M.

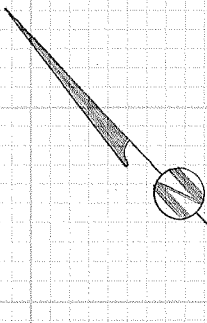
*Fd. L. & T.
per Tr. 4259*

*Fd. Nothing.
Set P.M.'s (1-1) on M.H. Rim
& CERULEAN AVE.*

4857' R. & M.

6276' R. & M.

*Fd. L. & T.
per Tr. 4259*



ST. MARK STREET

*Fd. L. & T.
per Tr. 4259*

CITY OF GARDEN GROVE, CALIFORNIA

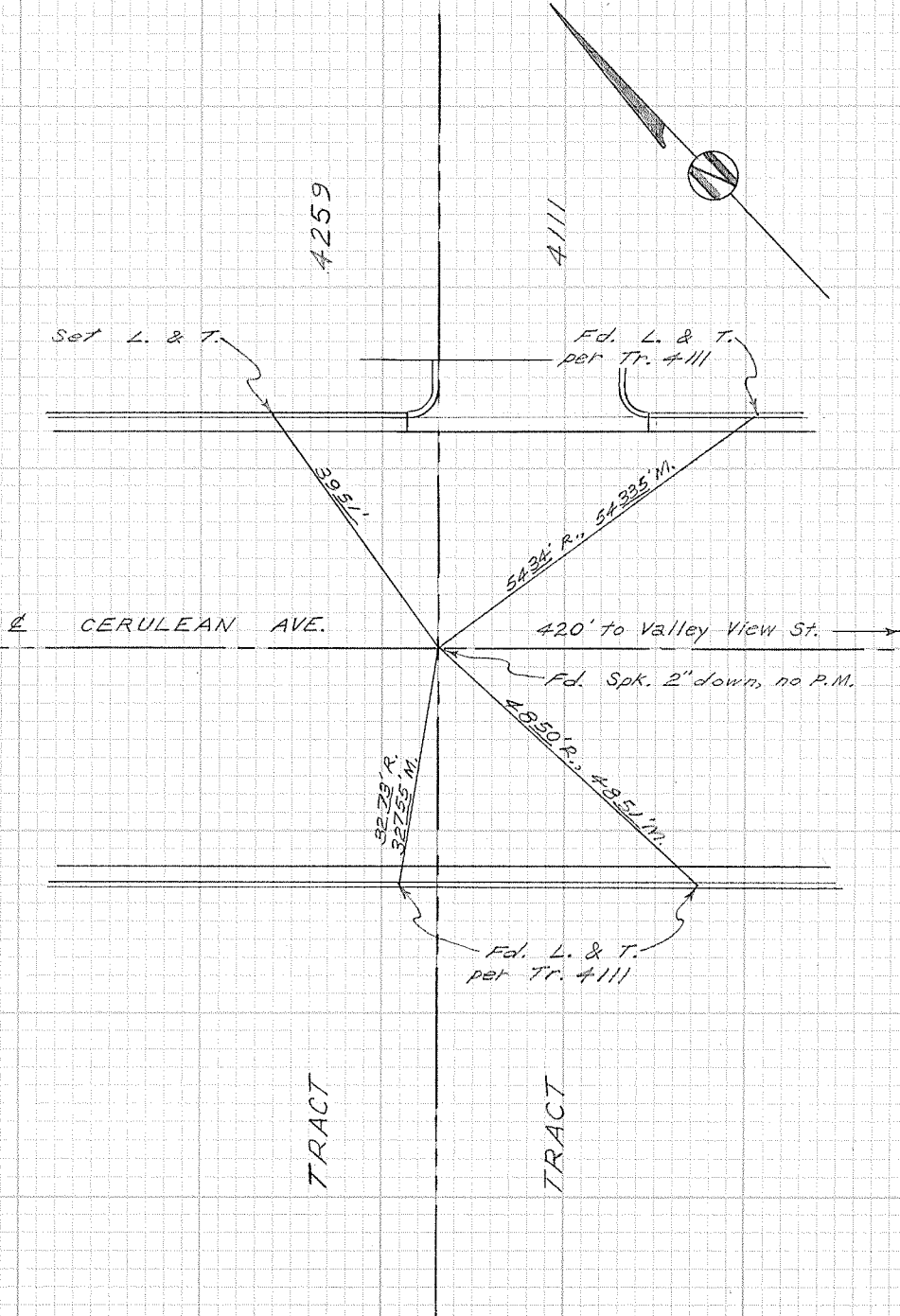
SURVEY OF Tract Boundary on Cerulean Ave.
420' N.W. of Valley View St. T B NO. 10 PAGE 118

SURVEY BY Prickett & Party TRACT NO. 4111 & 4259

DATE March 18, 1992

SURVEYORS SERVICE COMPANY - COSTA MESA - STOCK NO. 411

DO NOT EXTEND NOTES THIS SIDE OF LINE

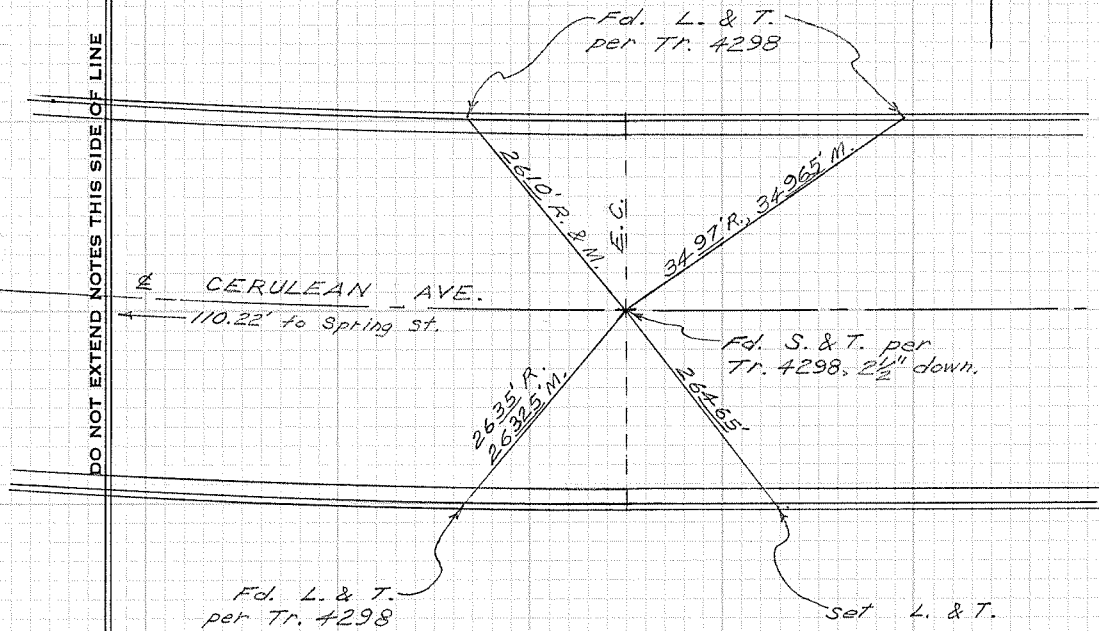
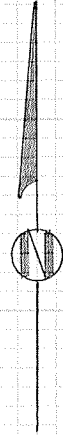


CITY OF GARDEN GROVE, CALIFORNIA

SURVEY OF *E.C. on Cerulean Ave.*
110.22' E. of Spring St. T B NO. 10 PAGE 119
SURVEY BY *Prickett & Party* TRACT NO. 4298
DATE *March 18, 1892*

SURVEYORS SERVICE COMPANY - COSTA MESA - STOCK NO. 411

DO NOT EXTEND NOTES THIS SIDE OF LINE



CITY OF GARDEN GROVE, CALIFORNIA

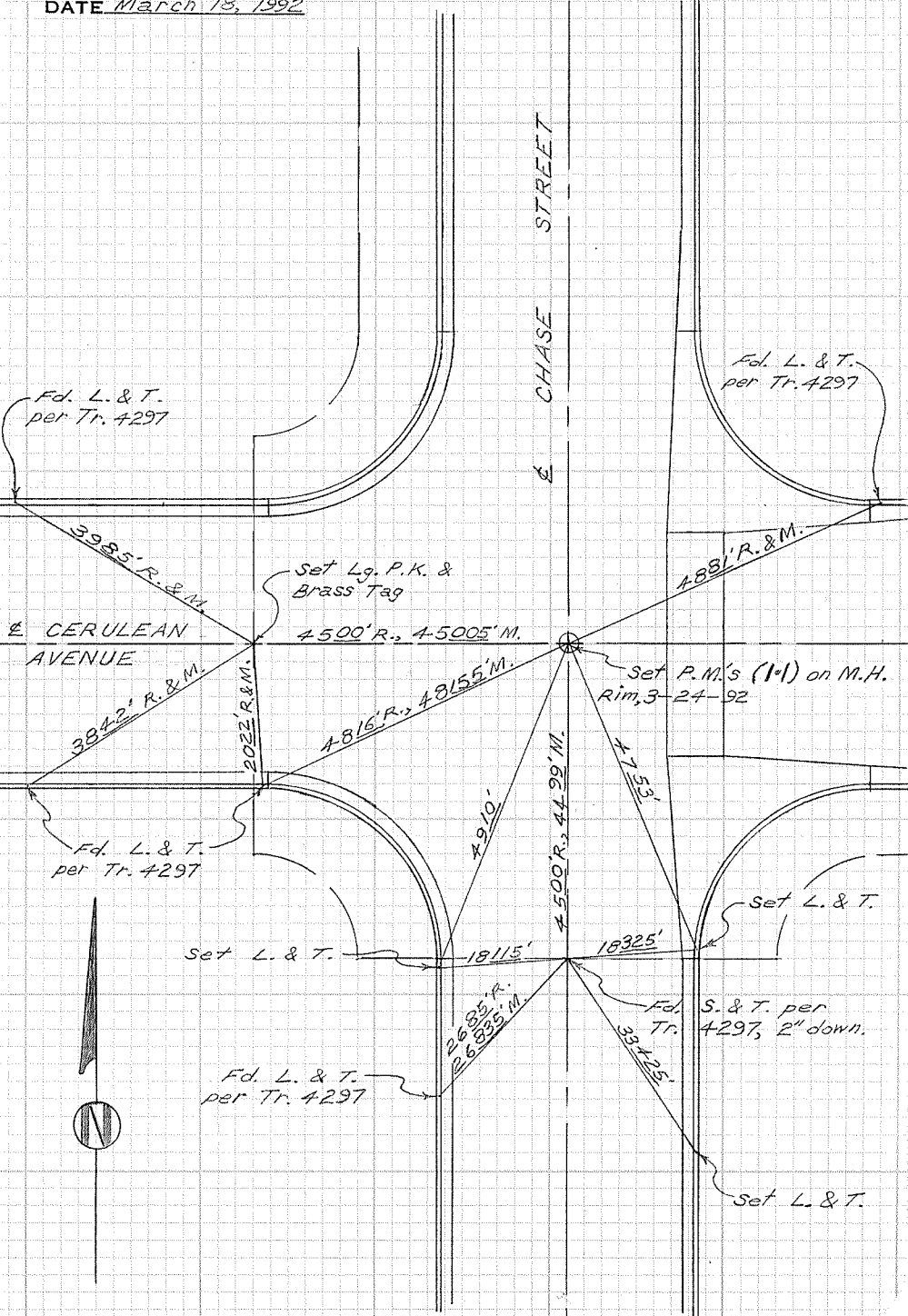
SURVEY OF *Cerulean Ave. & Chase St.* T B NO. 10 PAGE 120

SURVEY BY *Prickett & Party* TRACT NO. 4297

DATE *March 13, 1992*

SURVEYORS SERVICE COMPANY COSTA MESA - STOCK NO. 411

DO NOT EXTEND NOTES THIS SIDE OF LINE



CITY OF GARDEN GROVE, CALIFORNIA

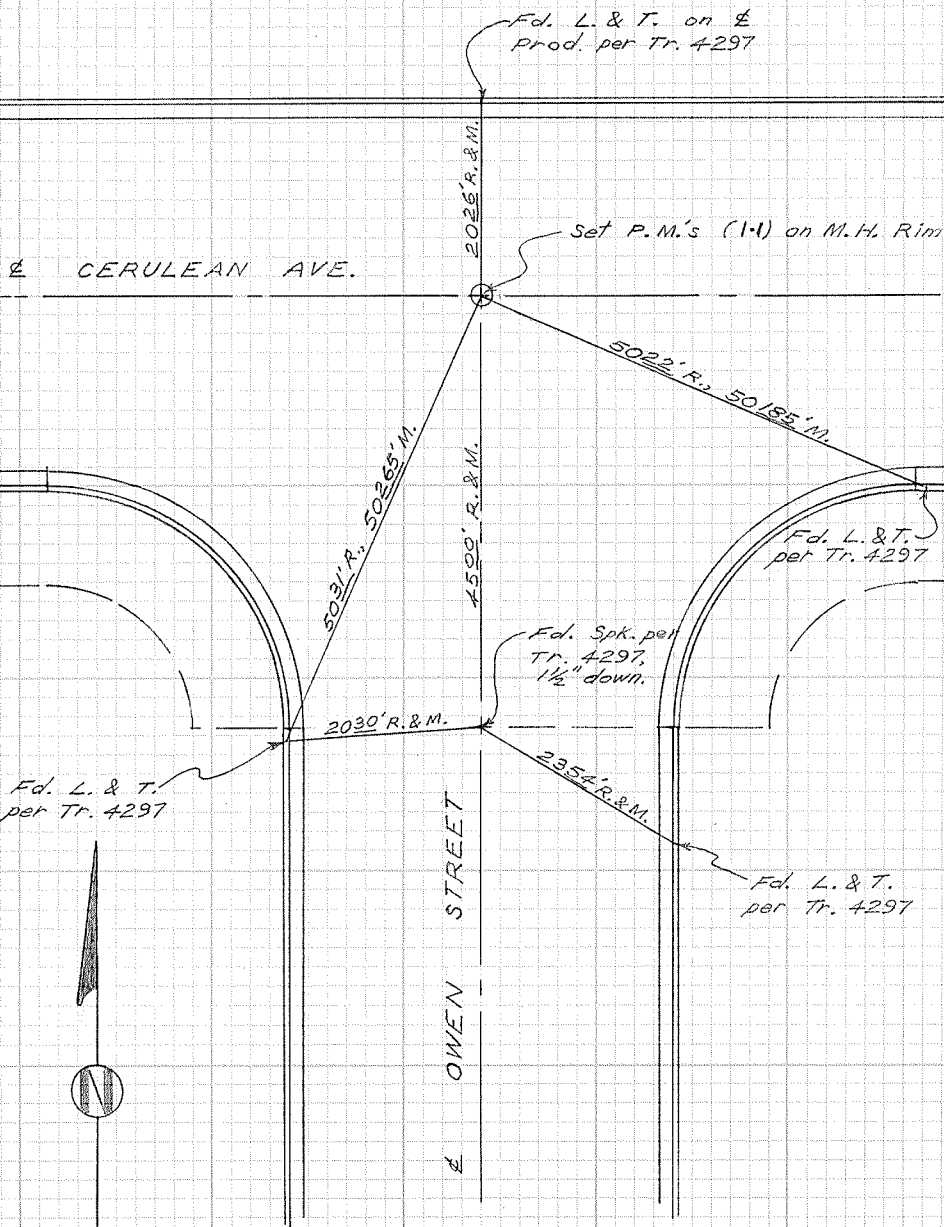
SURVEY OF Cerulean Ave. & Owen Street T B NO. 10 PAGE 121

SURVEY BY Prickett & Party TRACT NO. 4297

DATE March 24, 1992

SURVEYORS SERVICE COMPANY
OSTA MESA - STOCK NO. 411

DO NOT EXTEND NOTES THIS SIDE OF LINE



CITY OF GARDEN GROVE, CALIFORNIA

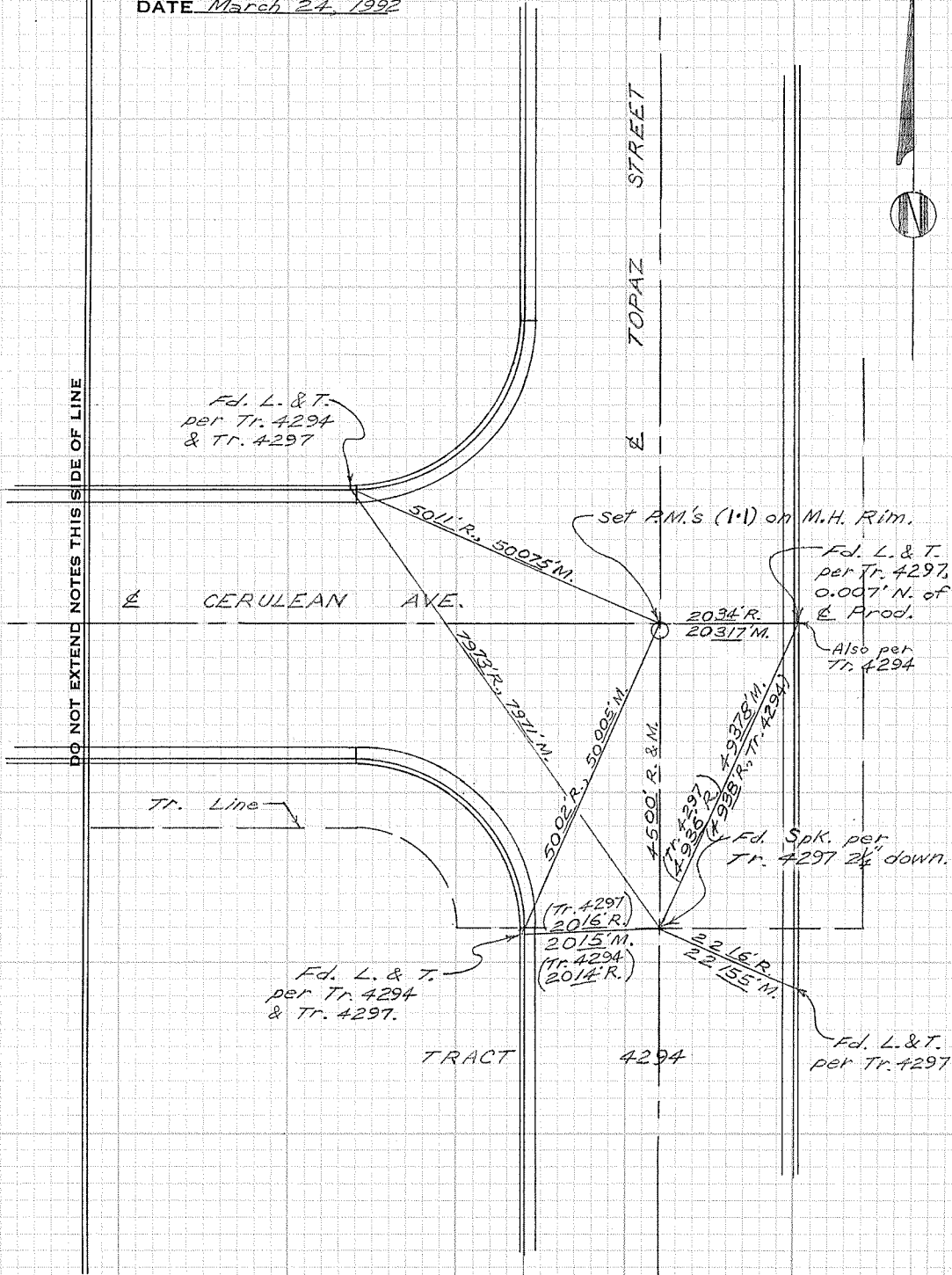

SURVEY OF *Cerulean Ave. & Topaz St.* T B NO. 10 PAGE 122

SURVEY BY *Brickett & Party* TRACT NO. 4297

DATE *March 24, 1992*

SURVEYORS SERVICE COMPANY DATA MESA - STOCK NO. 411

DO NOT EXTEND NOTES THIS SIDE OF LINE



CITY OF GARDEN GROVE, CALIFORNIA

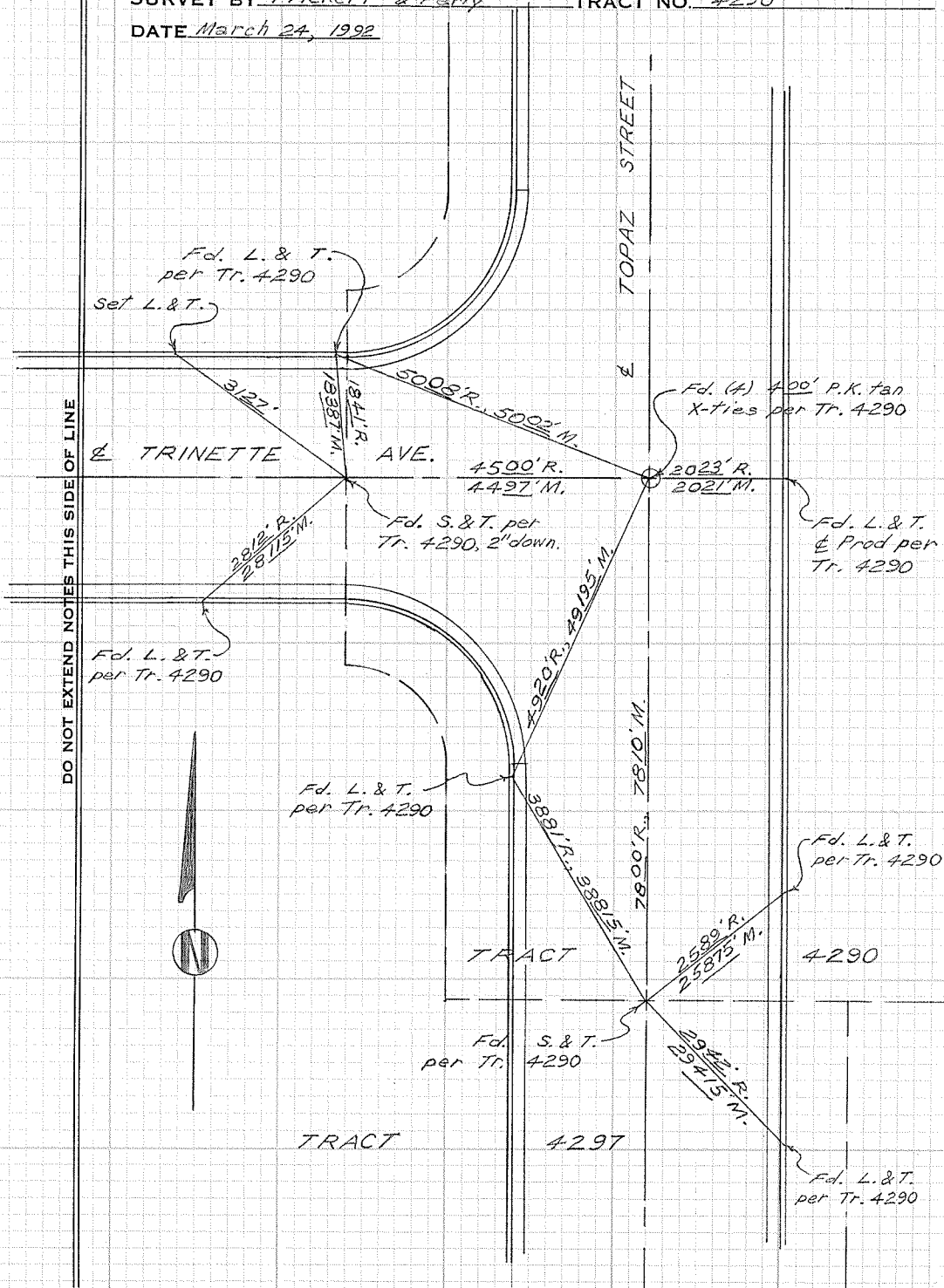
SURVEY OF *Topaz St. & Trinette Ave.* T B NO. 10 PAGE 123

SURVEY BY *Prickett & Party* TRACT NO. 4290

DATE *March 24, 1992*

SURVEYORS SERVICE COMPANY - STOCK NO. 411
OSTA MESA - STOCK NO. 411

DO NOT EXTEND NOTES THIS SIDE OF LINE



CITY OF GARDEN GROVE, CALIFORNIA

SURVEY OF *Topaz St. & Stanford Ave.* T B NO. 10 PAGE 124

SURVEY BY *Prickett & Party* TRACT NO. 4294

DATE *March 24, 1992*

SURVEYORS SERVICE COMPANY - COSTA MESA - STOCK NO. 411

DO NOT EXTEND NOTES THIS SIDE OF LINE

Fd. L. & T.
& Prod per
Tr. 4294

2012' R.
2011' M.

TOPAZ STREET

4987' R. 4984.5' M.

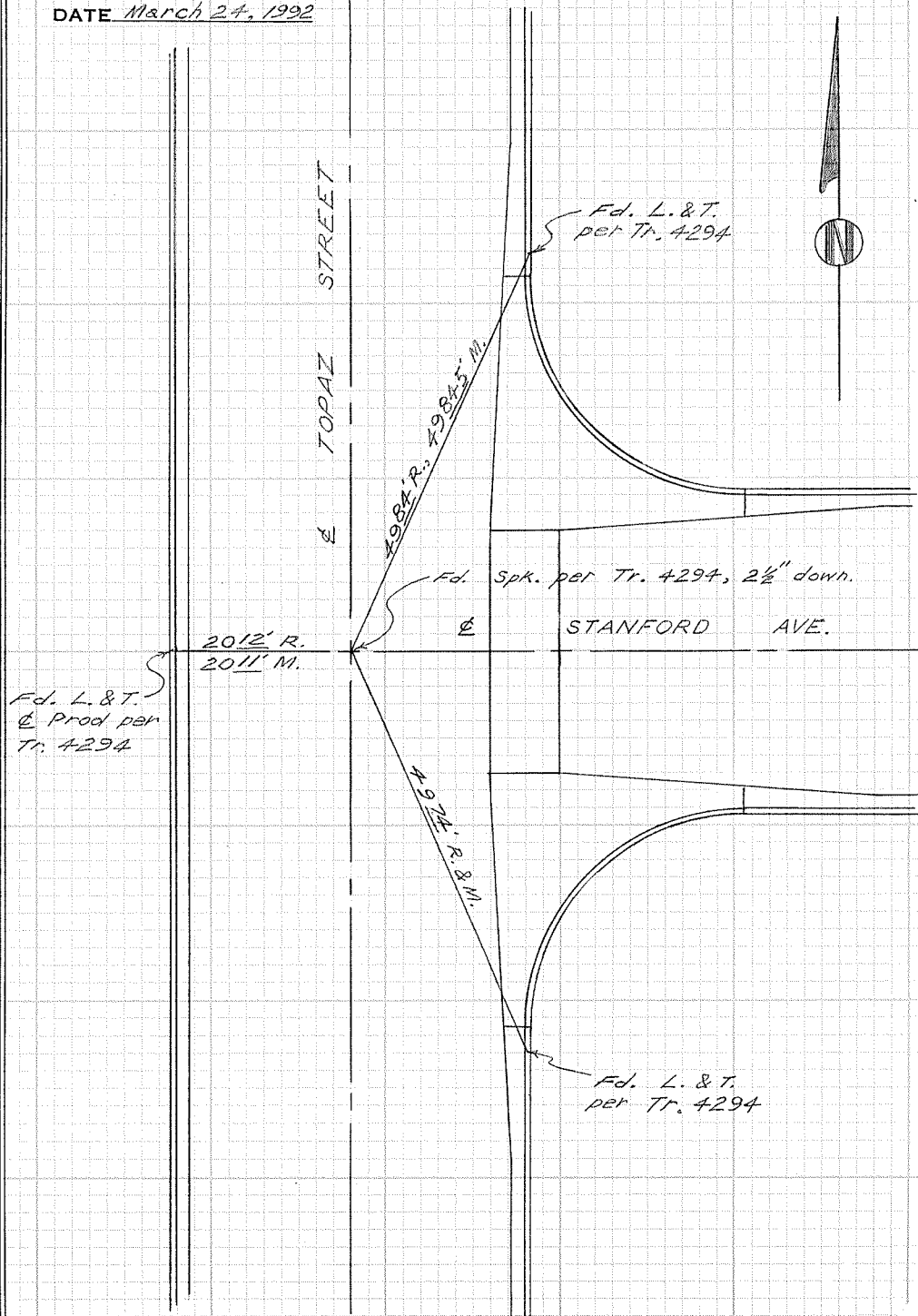
4974' R. & M.

Fd. Spk. per Tr. 4294, 2 1/2" down.

STANFORD AVE.

Fd. L. & T.
per Tr. 4294

Fd. L. & T.
per Tr. 4294



CITY OF GARDEN GROVE, CALIFORNIA

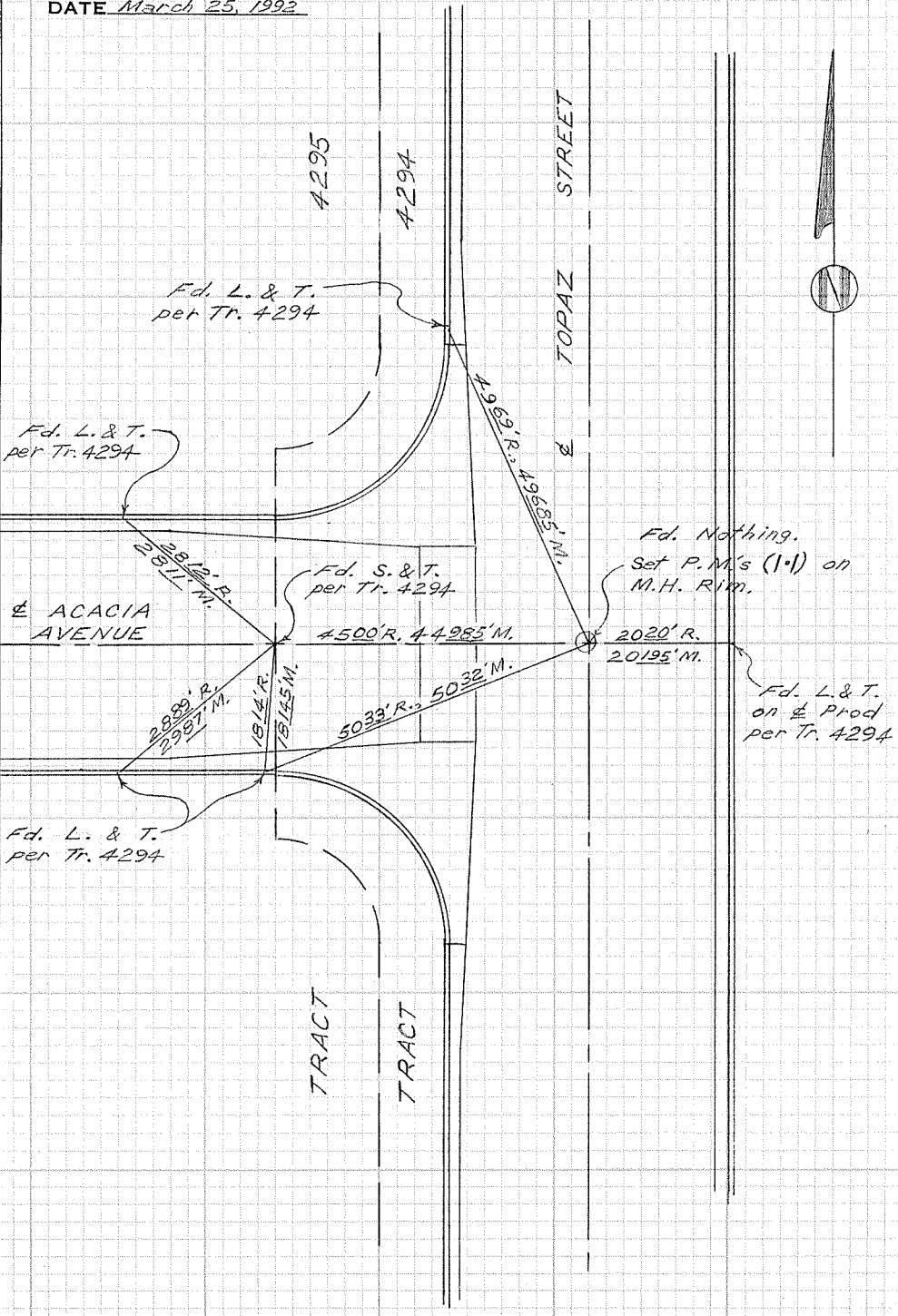
SURVEY OF Topaz St. & Acacia Ave. T B NO. 10 PAGE 125

SURVEY BY Prickett & Party TRACT NO. 4294

DATE March 25, 1992

SURVEYORS SERVICE COMPANY - DSTA MESA - STOCK NO. 411

DO NOT EXTEND NOTES THIS SIDE OF LINE



CITY OF GARDEN GROVE, CALIFORNIA

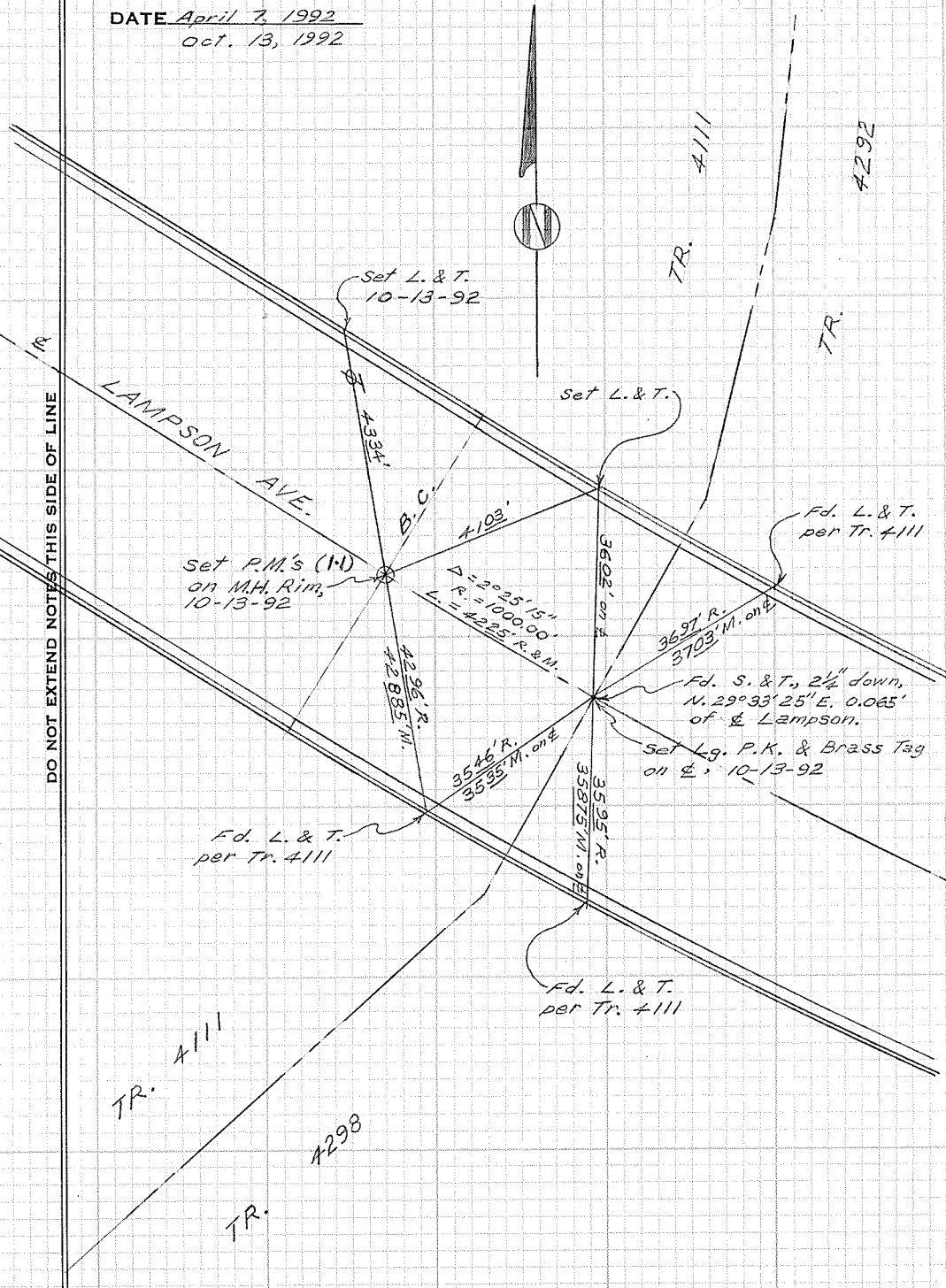
SURVEY OF Lampson Ave. E. of Valley View St. T B NO. 10 PAGE 126

SURVEY BY Prickett & Party TRACT NO. 4111

DATE April 7, 1992
Oct. 13, 1992

SURVEYORS SERVICE COMPANY COSTA MESA - STOCK NO. 41

DO NOT EXTEND NOTES THIS SIDE OF LINE



CITY OF GARDEN GROVE, CALIFORNIA

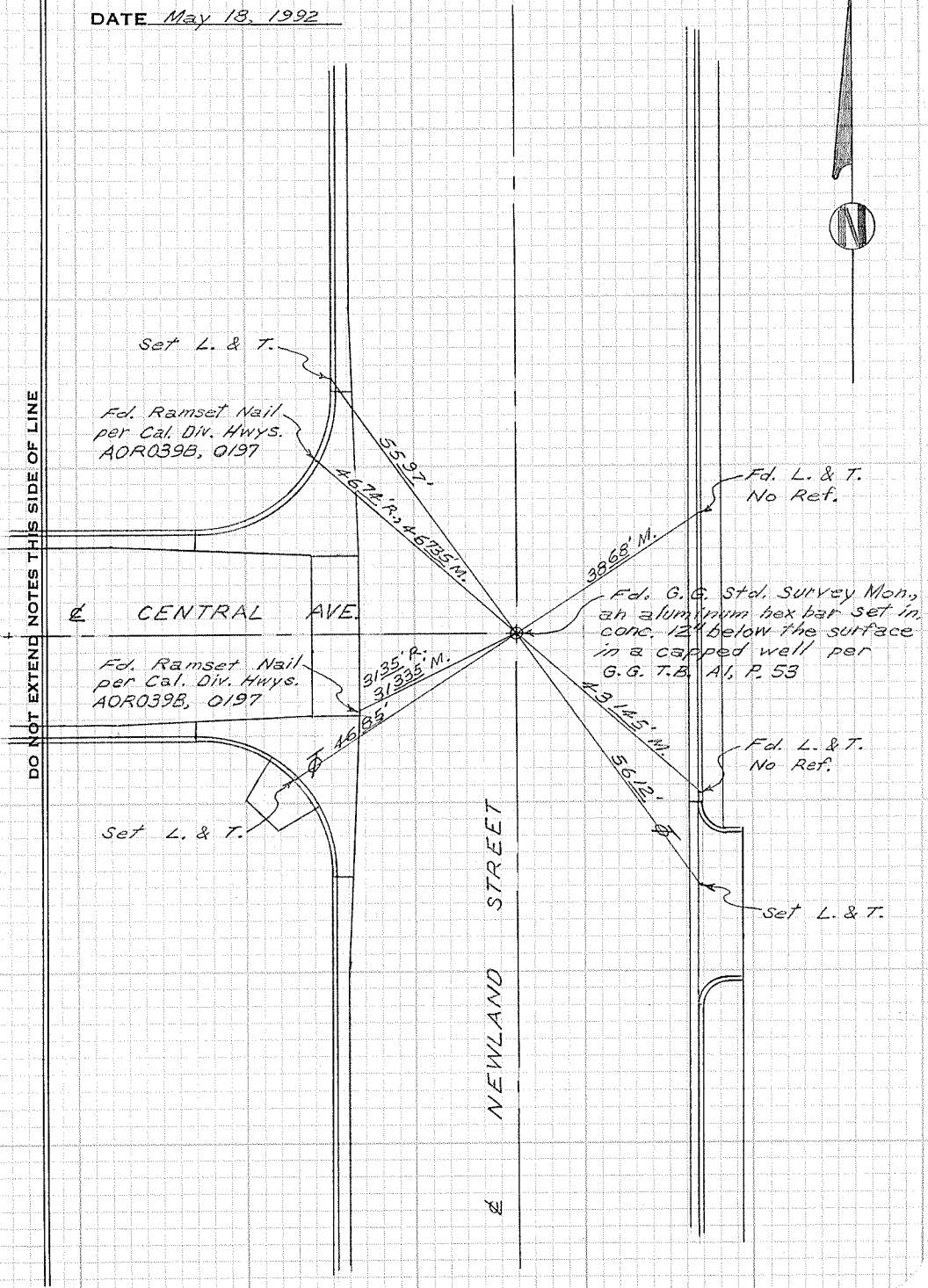
SURVEY OF Newland St & Central Ave. T B NO. 10 PAGE 127

SURVEY BY Prickett & Party TRACT NO. _____

DATE May 18, 1992

SURVEYORS SERVICE COMPANY - STOCK NO. 411

DO NOT EXTEND NOTES THIS SIDE OF LINE



CITY OF GARDEN GROVE, CALIFORNIA

SURVEY OF *B.C. on Central Ave. W. of Newland* T B NO. 10 PAGE 128

SURVEY BY *Prickett & Party*

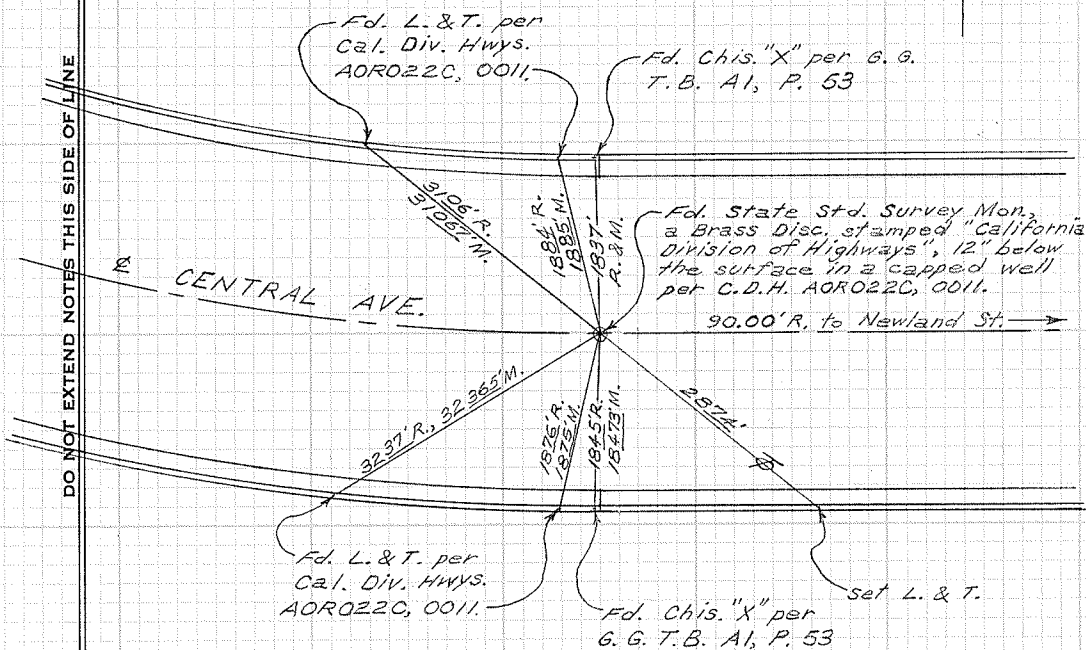
TRACT NO.

DATE *May 19, 1992*



SURVEYORS SERVICE COMPANY COSTA MESA - STOCK NO. 411

DO NOT EXTEND NOTES THIS SIDE OF LINE



CITY OF GARDEN GROVE, CALIFORNIA

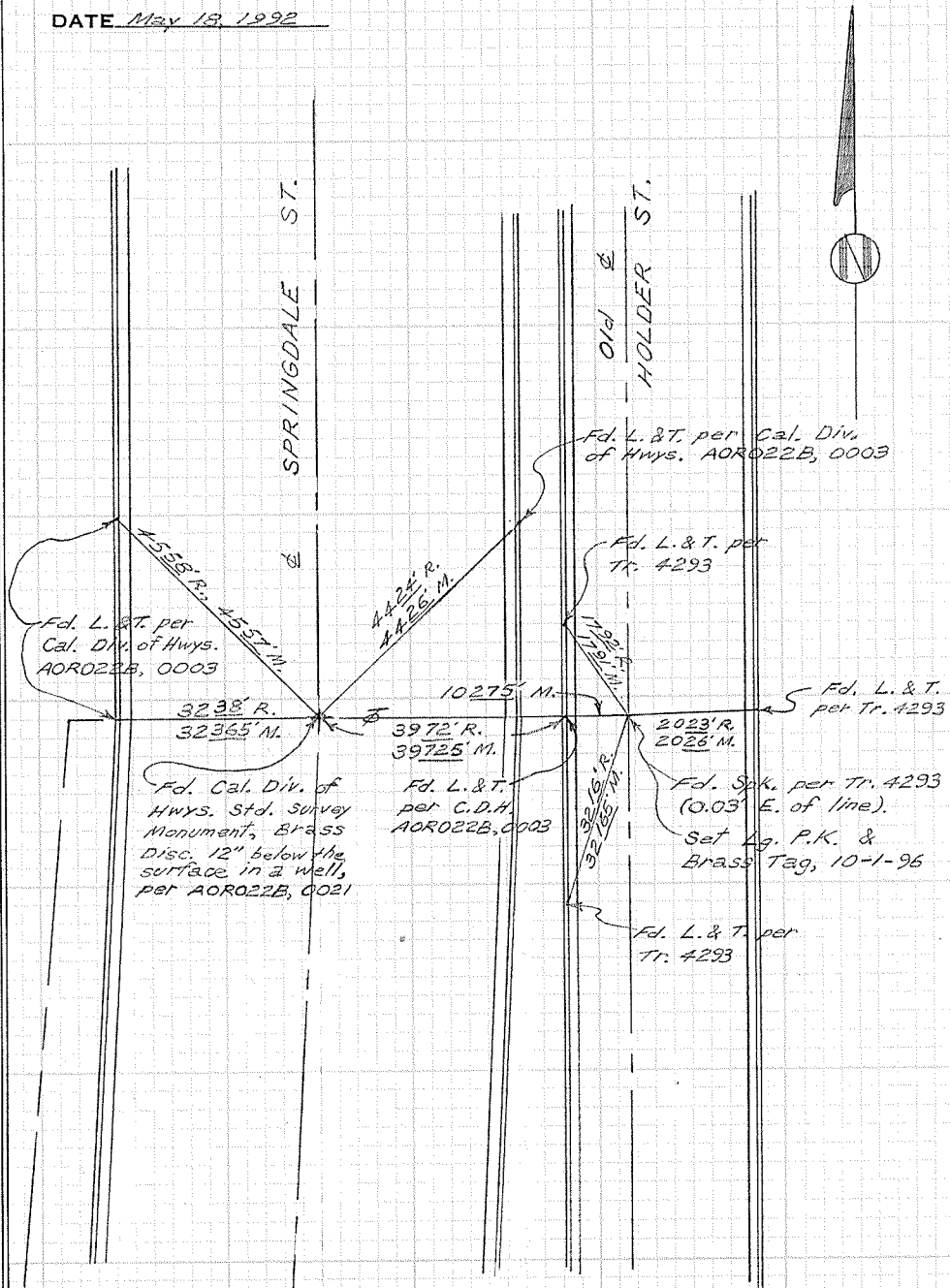
SURVEY OF Springdale St. S. of Stanford Ave. T & NO. 10 PAGE 129

SURVEY BY Prickett & Party TRACT NO. 4293

DATE May 18, 1992

SURVEYORS SERVICE COMPANY COSTA MESA - STOCK NO. 411

DO NOT EXTEND NOTES THIS SIDE OF LINE



CITY OF GARDEN GROVE, CALIFORNIA

SURVEY OF *Springdale Frontage Rd. S. of Stanford* T.B. NO. 10 PAGE 130

SURVEY BY *Prickett & Party* TRACT NO. 4293

DATE *May 19, 1992*

SURVEYORS SERVICE COMPANY COSTA MESA - STOCK NO. 411

DO NOT EXTEND NOTES THIS SIDE OF LINE

STREET

STANFORD AVE.

SPRINGDALE



TR. 4290

HOLDER ST.

TR. 3804

Fd. L. & T. per Trs. 3804 & 4293

Fd. Lg. P.K., W. & Brass Tag per G.G. T.B. 8, P. 84

TR. 3804

TR. 3805

4133' R. & M.

8941' R. 8999' M.

Fd. L. & T. per Tr. 3804

5080' M.

TR. 4290

TR. 4293

Fd. L. & T. per Trs. 3804 & 4293

2079' R. & M.

Set Lg. P.K. & Brass Tag

TR. 4293

TR. 3805

3534' R. & M.

Fd. L. & T. per Tr. 4293

CITY OF GARDEN GROVE, CALIFORNIA

SURVEY OF *Stanford Ave. & Springdale St.* T B NO. 10 PAGE 131

SURVEY BY *Prickett & Party* TRACT NO. 4290

DATE *May 13, 1992*

SURVEYORS SERVICE COMPANY COSTA MESA - STOCK NO. 411

DO NOT EXTEND NOTES THIS SIDE OF LINE

*Fd. L. & T.
per Tr. 4290*

6717' R., 6716' M.
STANFORD AVE.

*Fd. L. & T.
per Tr. 4290*



5746' R., 5745' M.

SPRINGDALE ST.

6445' R., 6443' M.

*Fd. Spk. per Tr. 4290, 2 1/4" down.
Set Lg. P.K. &
Brass Tag on surface.*

5000' R. & M.

*Fd. Lg. P.K., W. &
Brass Tag per
G.B. T.B. 8, P. 84*

6423'

HOLDER ST.

Set L. & T.

CITY OF GARDEN GROVE, CALIFORNIA

SURVEY OF *Stanford Ave. & Springdale St.* T B NO. *10* PAGE *131A*

SURVEY BY *Prickett & Party* TRACT NO. *4290*

DATE *Oct. 1, 1996*

SURVEYORS SERVICE COMPANY COSTA MESA STOCK NO. 411

DO NOT EXTEND NOTES THIS SIDE OF LINE

Fd. L. & T. per
G.G.T.B. 8, P. 136

Set L. & T.

Fd. L. & T.
per G.G.T.B.
8, P. 84A.

430'

Fd. Lg. P.K. & Brass Tag
per G.G.T.B. 8, P. 136

68455'

STANFORD AVE.

4728'

5433' R. & M.

58302'

57597'

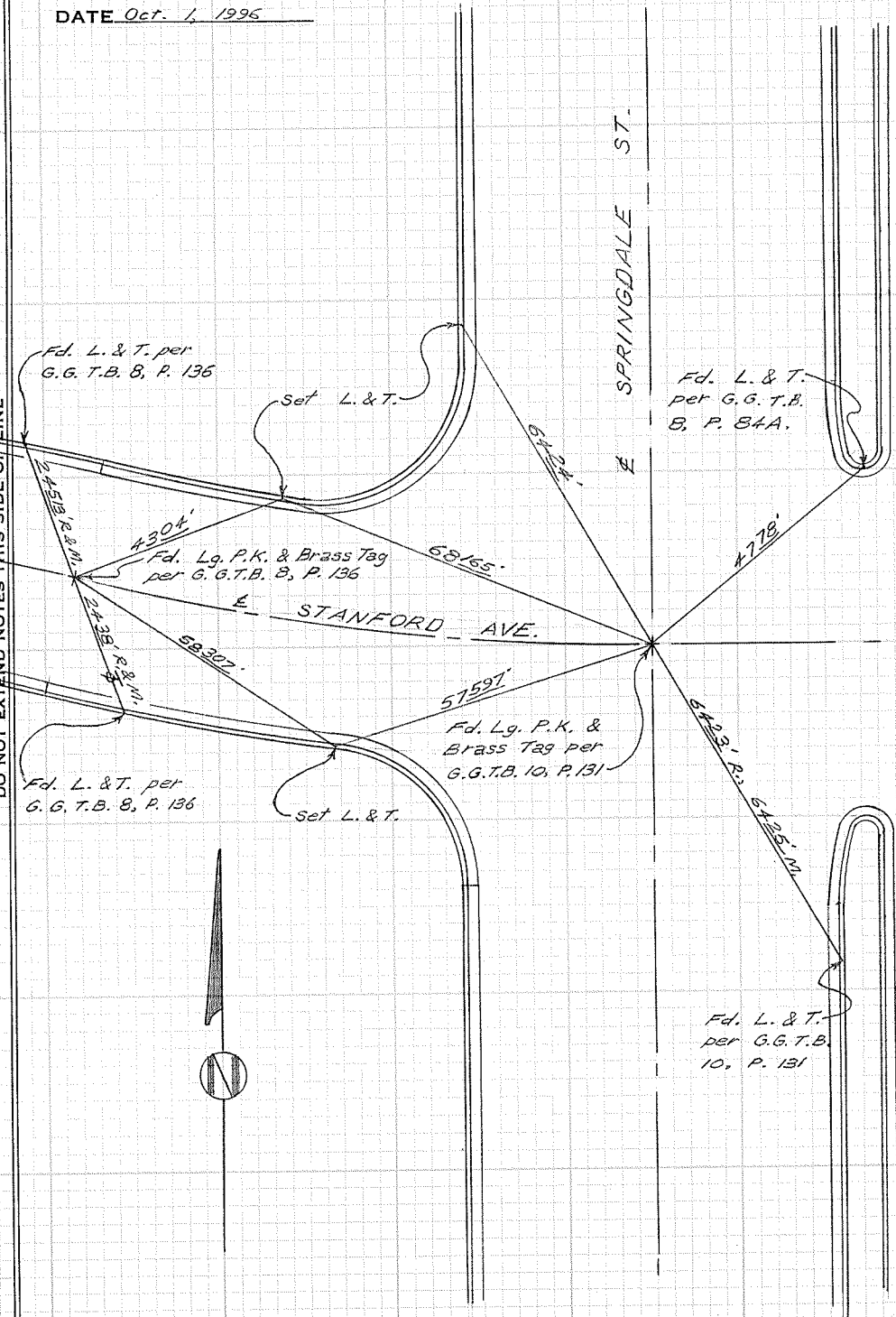
Fd. Lg. P.K. &
Brass Tag per
G.G.T.B. 10, P. 131

5423' R. & M.
5425' M.

Fd. L. & T. per
G.G.T.B. 8, P. 136

Set L. & T.

Fd. L. & T.
per G.G.T.B.
10, P. 131



CITY OF GARDEN GROVE, CALIFORNIA

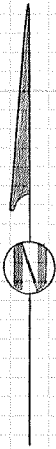
SURVEY OF Newland St. & Larson Ave. T B NO. 10 PAGE 132

SURVEY BY Prickett & Party TRACT NO. _____

DATE May 26, 1992

SURVEYORS SERVICE COMPANY
OSTA MESA - STOCK NO. 411

DO NOT EXTEND NOTES THIS SIDE OF LINE



NEWLAND STREET

LARSON AVE.

Fd. Spk., T. & W. per Cal.
Div. Hwys. ADR039B, 0196

3782' R.&M.

Set L. & T.

Fch. Ramset Nail
per Cal. Div. Hwys.
ADR039B, 0196

Set L. & T.

4374'

4081' R. 4040' M.
41634'

CITY OF GARDEN GROVE, CALIFORNIA

SURVEY OF Newland St. & Emerson Circle T B NO. 10 PAGE 133

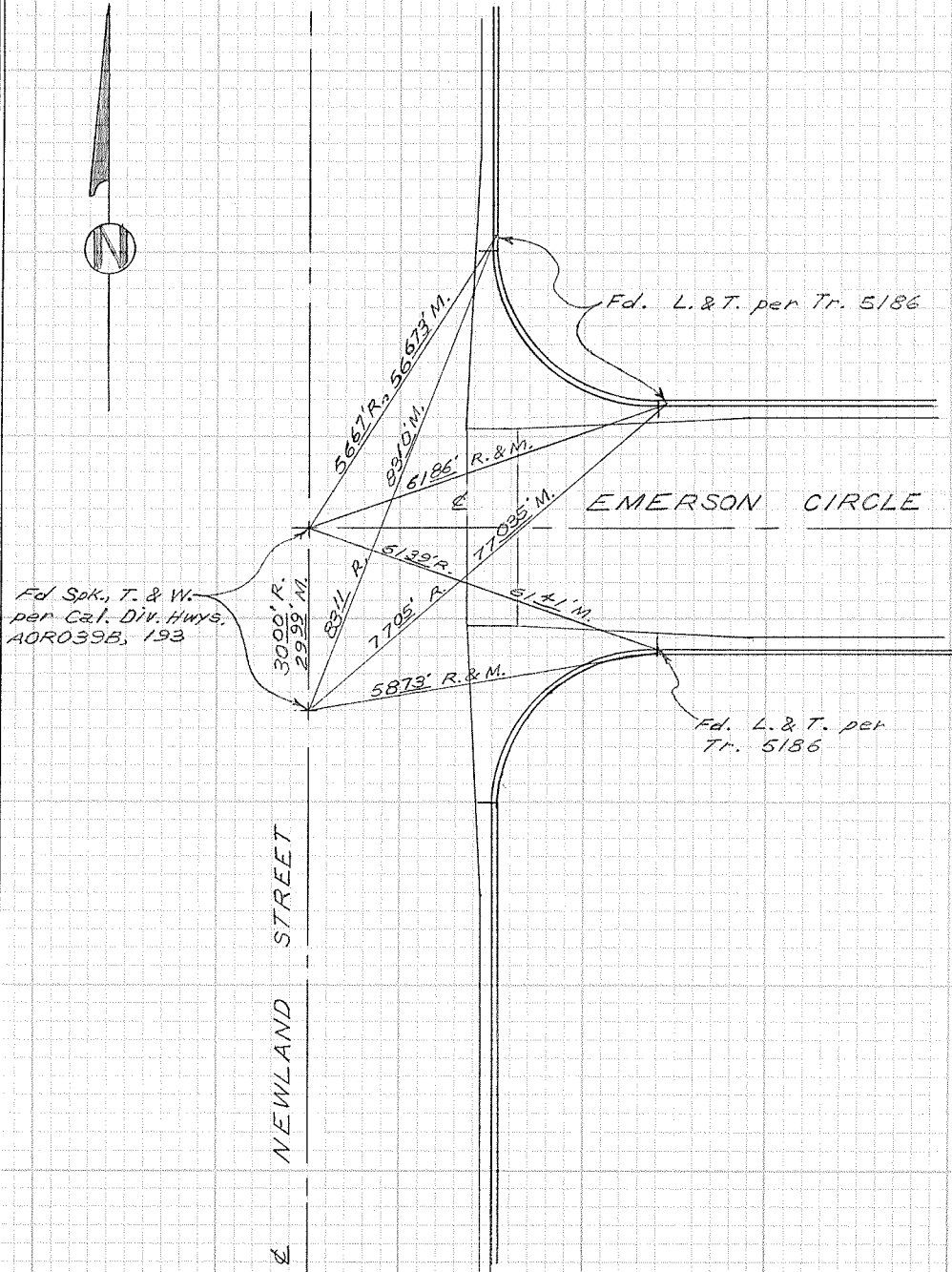
SURVEY BY Prickett & Party TRACT NO. 5186

DATE May 26, 1992



DO NOT EXTEND NOTES THIS SIDE OF LINE

SURVEYORS SERVICE COMPANY DATA MESA - STOCK NO. 411



CITY OF GARDEN GROVE, CALIFORNIA

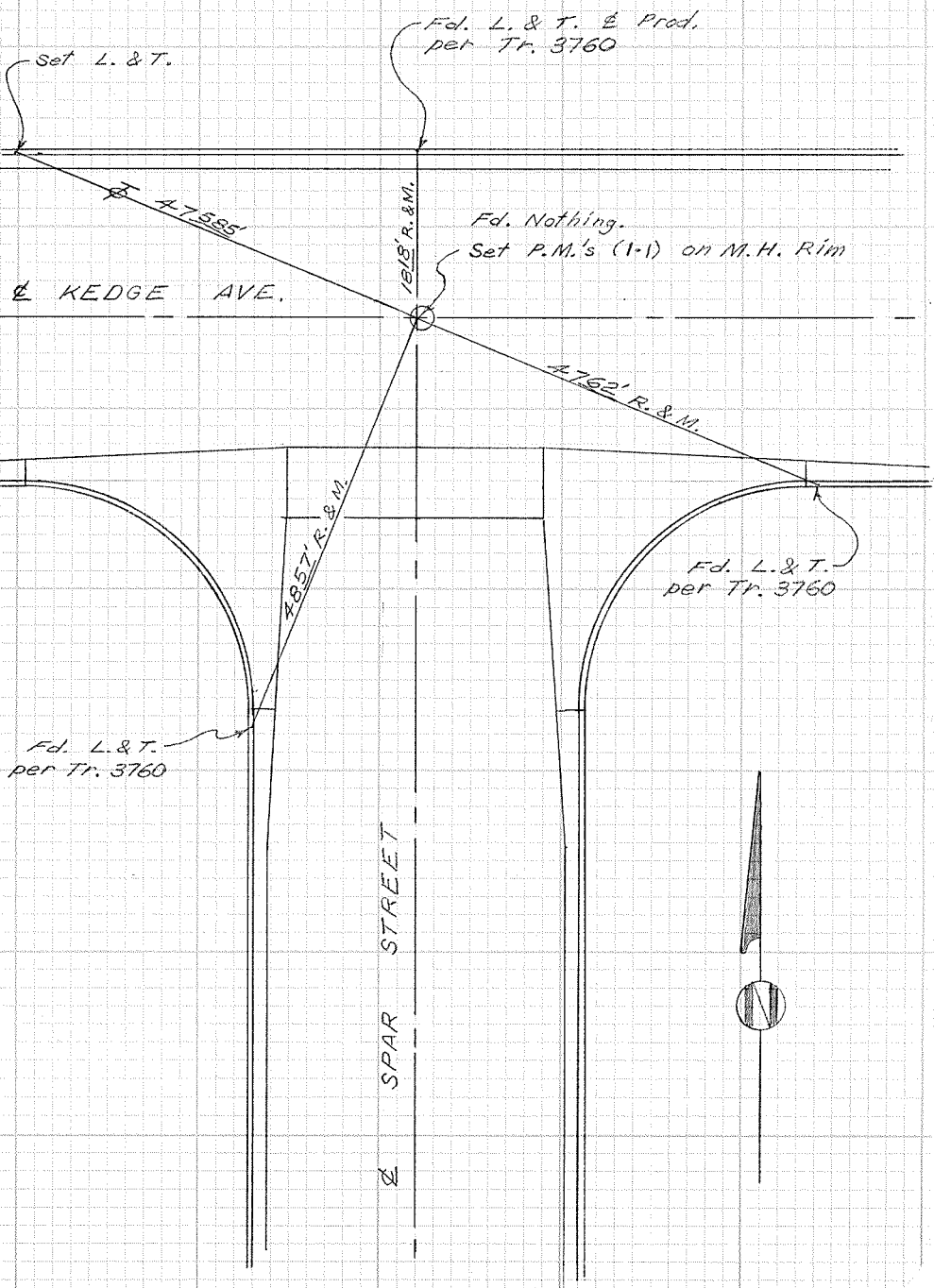
SURVEY OF Kedge Ave. & Spar Street T B NO. 10 PAGE 134

SURVEY BY Prickett & Party TRACT NO. 3760

DATE May 26, 1992

DO NOT EXTEND NOTES THIS SIDE OF LINE

SURVEYORS SERVICE COMPANY - COSTA MESA - STOCK NO. 411



CITY OF GARDEN GROVE, CALIFORNIA

SURVEY OF *Reeve St. cut-de-ssc*
N. of Kedge Ave.

T B NO. 10 PAGE 135

SURVEY BY *Prickett & Party*

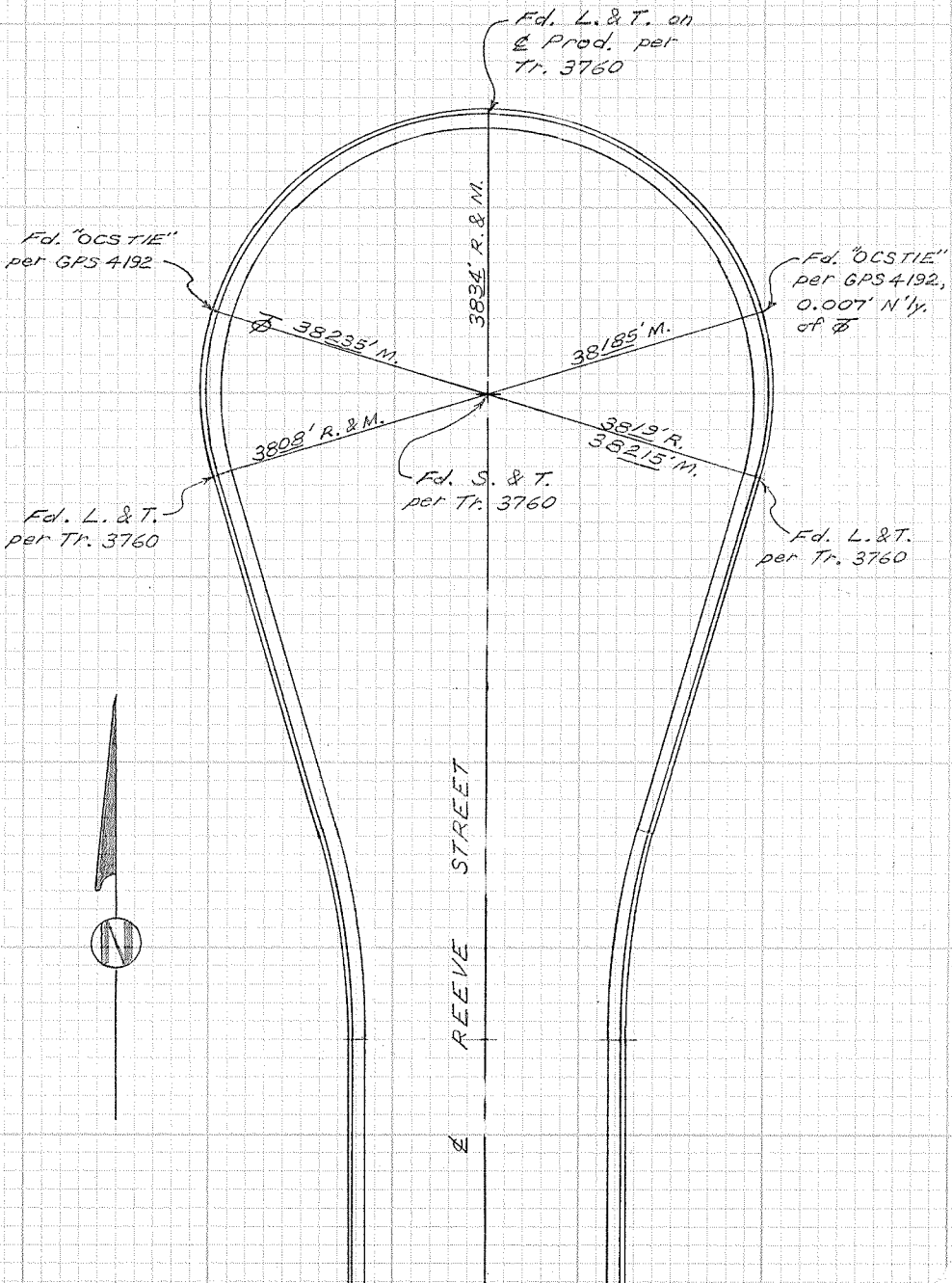
TRACT NO. 3760

DATE *May 27, 1992*

GPS 4192

DO NOT EXTEND NOTES THIS SIDE OF LINE

SURVEYORS SERVICE COMPANY - STOCK NO. 411



CITY OF GARDEN GROVE, CALIFORNIA

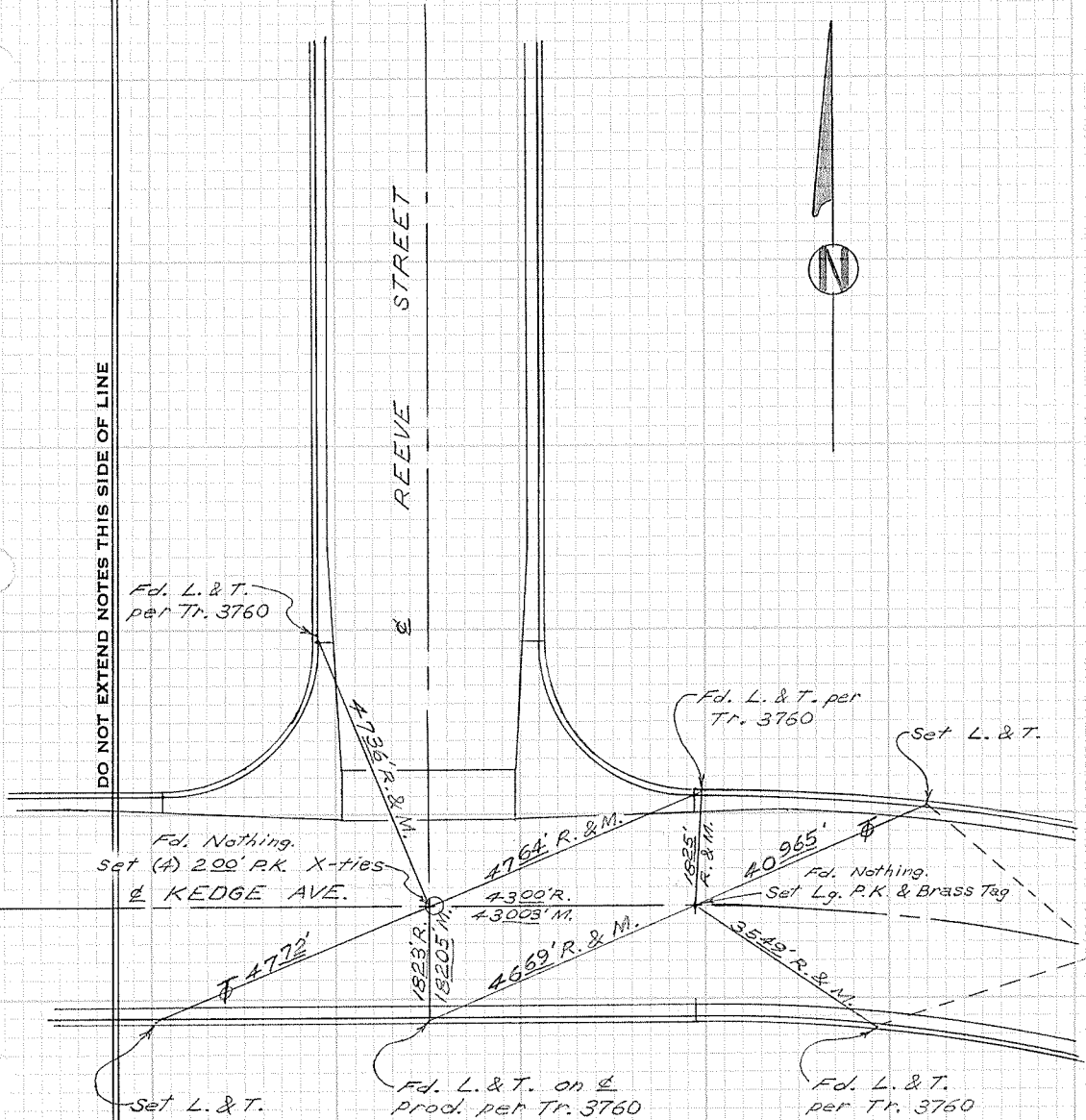
SURVEY OF *Kedge Ave. & Reeve St.* T B NO. *10* PAGE *135*

SURVEY BY *Prickett & Party* TRACT NO. *3760*

DATE *May 26, 1992*

SURVEYORS SERVICE COMPANY - DSTA MESA - STOCK NO. 411

DO NOT EXTEND NOTES THIS SIDE OF LINE



CITY OF GARDEN GROVE, CALIFORNIA

SURVEY OF *Kedge Ave. & Sail St.*

T B NO. 10

PAGE 138

SURVEY BY *Prickett & Party*

TRACT NO. 3876

DATE *May 27, 1992*

SURVEYORS SERVICE COMPANY
DSTA MESA STOCK NO. 411

DO NOT EXTEND NOTES THIS SIDE OF LINE

Fd. L. & T.
per Tr. 3876

Fd. L. & T. per
Tr. 3876

Fd. Nothing.
Set Lg. P.K. & Brass Tag
Chd. = 764.06' C. & M.

4267' R.
4265' M.

4.98' R. & M.

Fd. Nothing.
Set P.M.'s (1-1) on MH R.I.M.

Fd. L. & T.
per Tr. 3876

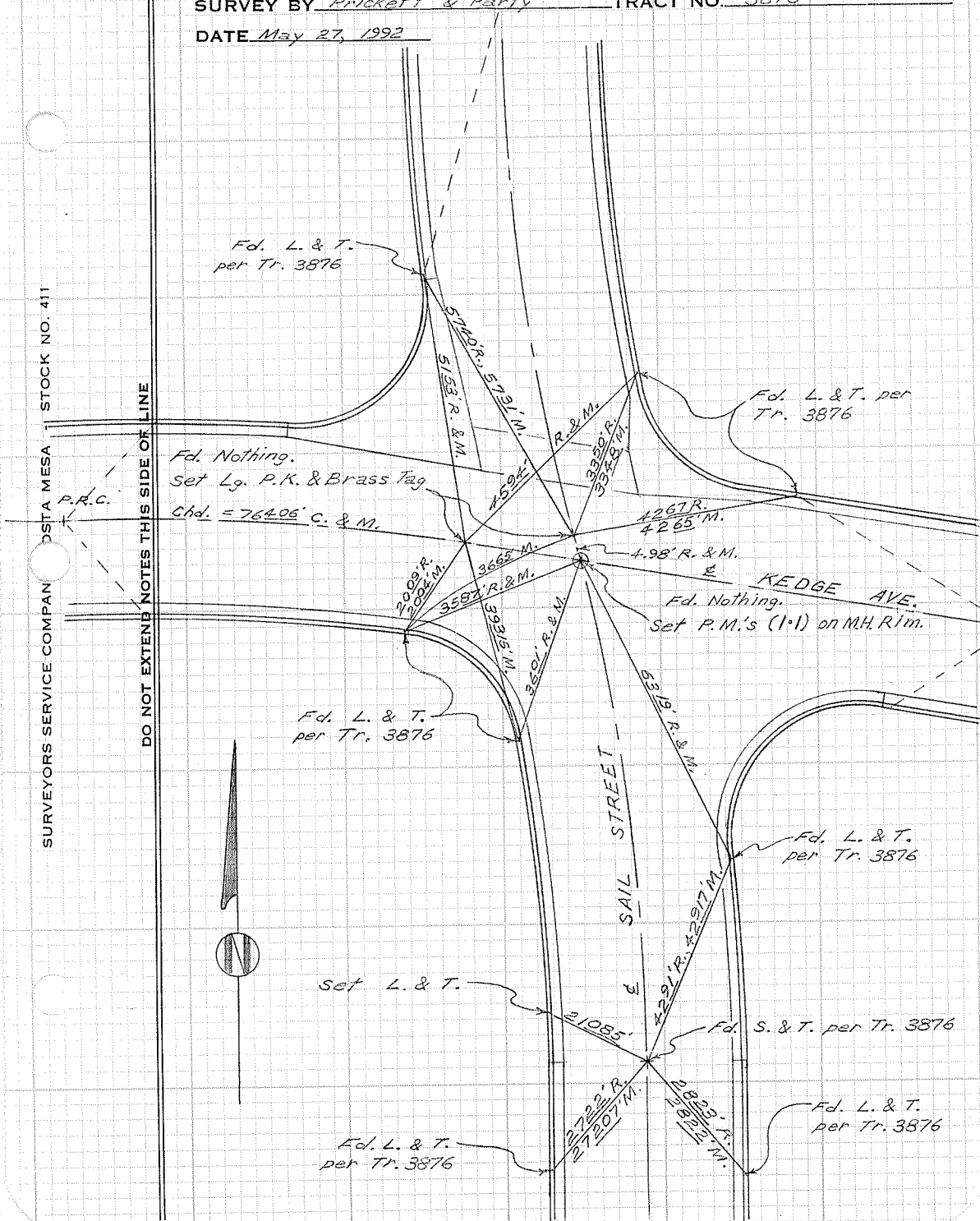
Fd. L. & T.
per Tr. 3876

set L. & T.

Fd. S. & T. per Tr. 3876

Fd. L. & T.
per Tr. 3876

Fd. L. & T.
per Tr. 3876



CITY OF GARDEN GROVE, CALIFORNIA

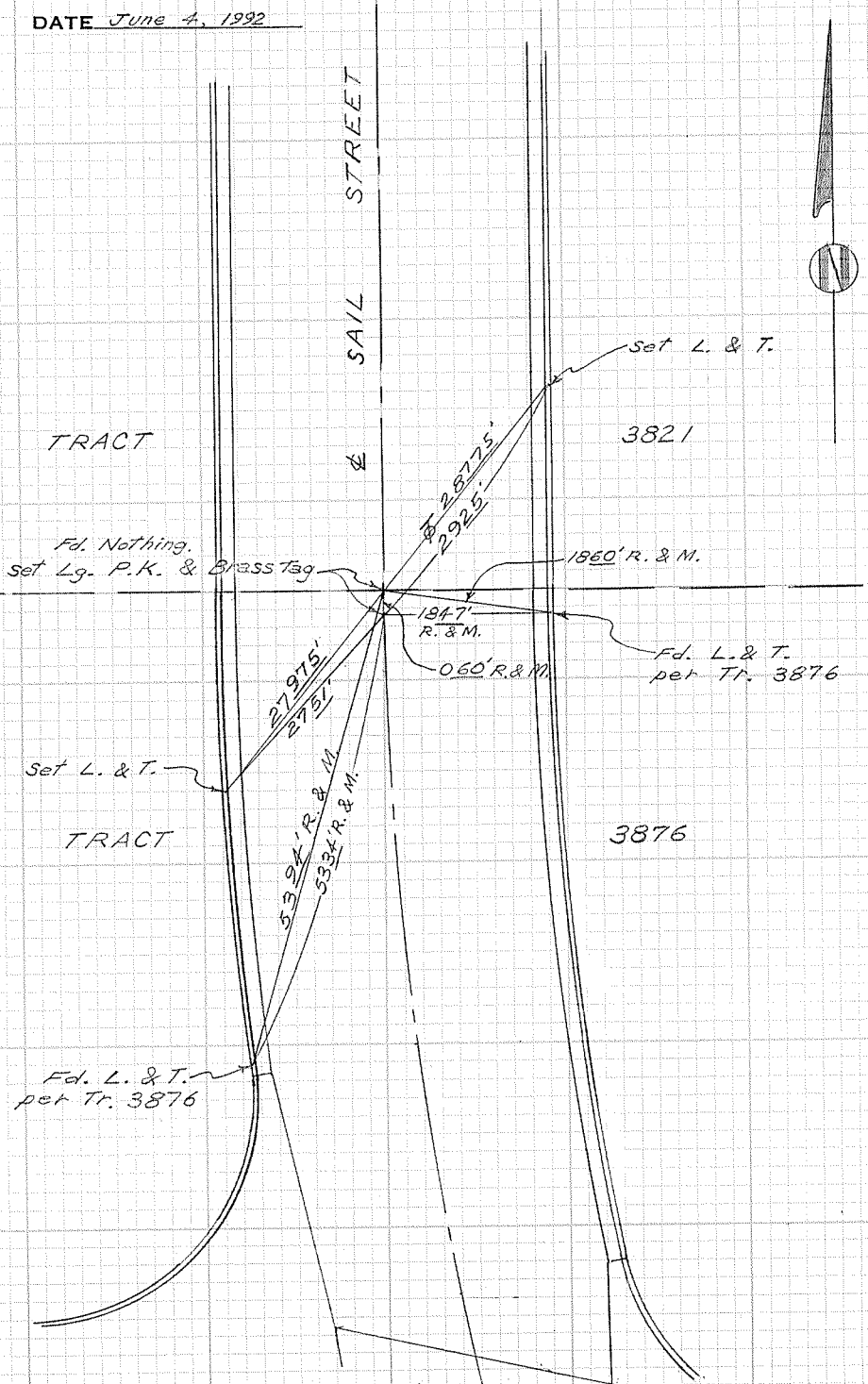
Tract Boundary &
SURVEY OF Sail St. N. of Hedge Ave. T B NO. 10 PAGE 139

SURVEY BY Prickett & Party TRACT NO. 3876 & 3821

DATE June 4, 1992

SURVEYORS SERVICE COMPANY - STOCK NO. 411

DO NOT EXTEND NOTES THIS SIDE OF LINE



CITY OF GARDEN GROVE, CALIFORNIA

SURVEY OF Kedge Ave. E. of Sail St. T B NO. 10 PAGE 140

SURVEY BY Prickett & Party TRACT NO. 3876

DATE June 4, 1992

SURVEYORS SERVICE COMPANY - COSTA MESA - STOCK NO. 411

DO NOT EXTEND NOTES THIS SIDE OF LINE

Fd. L. & T.
per Tr. 3876

Fd. L. & T.
per Tr. 3876

Fd. L. & T.
per Tr. 3876

Fd. $\frac{3}{4}$ " I.R.
per Tr. 3876

48.55' R. & M.

30.18' R. & M.

53.97' R. & M.

29.10' R. & M.

KEDGE AVENUE

29.97' M.

22.13' R. & M.

Fd. Nothing.
Set Lg. P.K. & Brass Tag.

Fd. Nothing.
Set (+) 200'
P.K. X-ties.

10.10' R. & M.

Fd. L. & T.
per Tr. 3876

Fd. L. & T.
per Tr. 3876



CITY OF GARDEN GROVE, CALIFORNIA

SURVEY OF *Ballast Ave. & Spar St.*

T B NO. *10* PAGE *141*

SURVEY BY *Prickett & Party*

TRACT NO. *3760*

DATE *June 11, 1992*

SURVEYORS SERVICE COMPANY - DSTA MESA - STOCK NO. 411

DO NOT EXTEND NOTES THIS SIDE OF LINE



SPAR STREET

*Fd. L. & T.
per Tr. 3760*

*Fd. L. & T.
per Tr. 3760.*

4745' R., 4728' M.

4844' R., 48425' M.

BALLAST AVE.

1835' R. & M.

*Fd. Nothing.
Set P.M.'s (1-1) on N.H. Rim.*

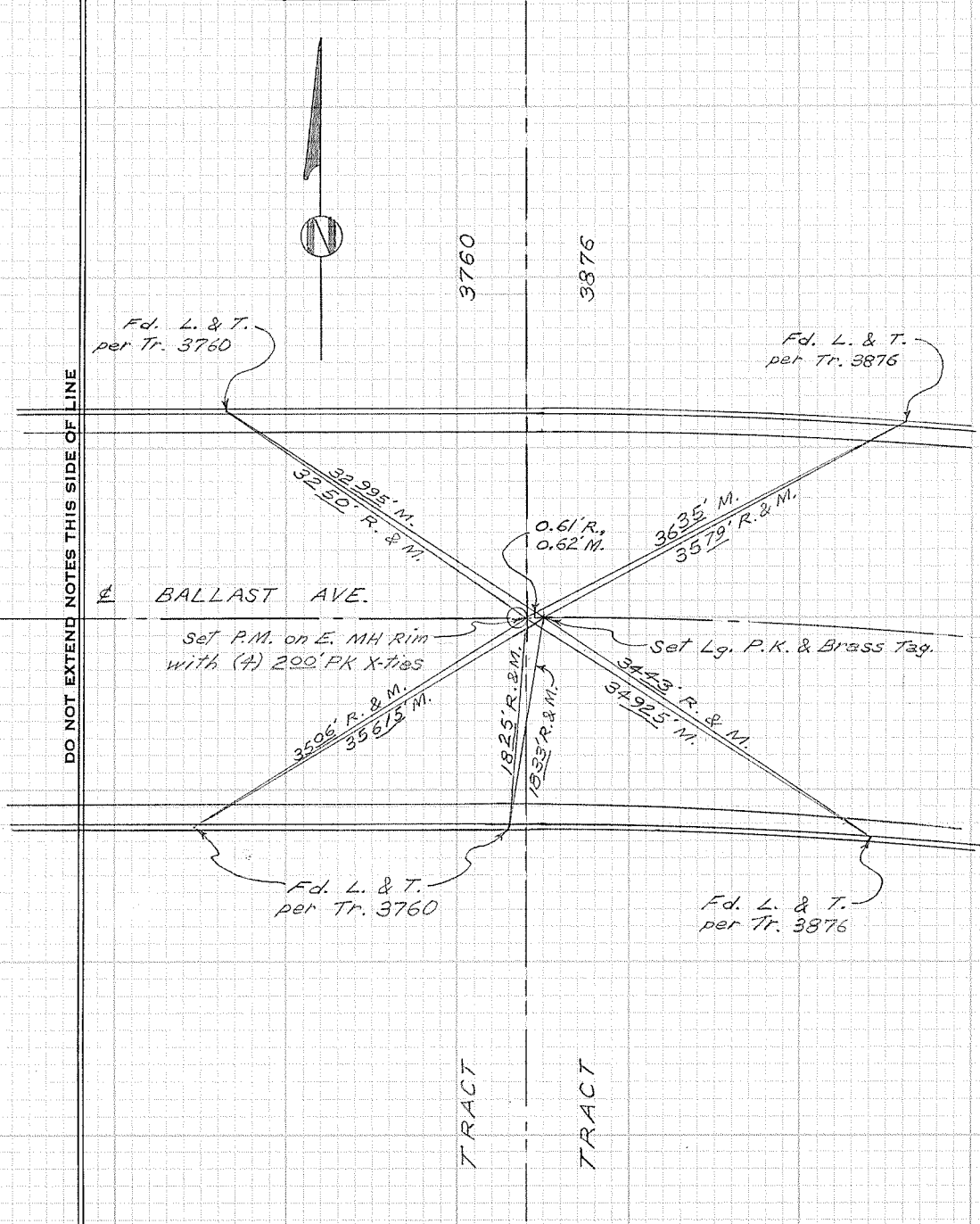
*Fd. L. & T. on ϕ Prod.
per Tr. 3760*

CITY OF GARDEN GROVE, CALIFORNIA

Tract Boundary & B.C. on
SURVEY OF Ballast Ave. E. of Spar St. T B NO. 10 PAGE 142
SURVEY BY Prickett & Party TRACT NO. 3760 & 3876
DATE June 11, 1992

SURVEYORS SERVICE COMPANY COSTA MESA - STOCK NO. 411

DO NOT EXTEND NOTES THIS SIDE OF LINE



CITY OF GARDEN GROVE, CALIFORNIA

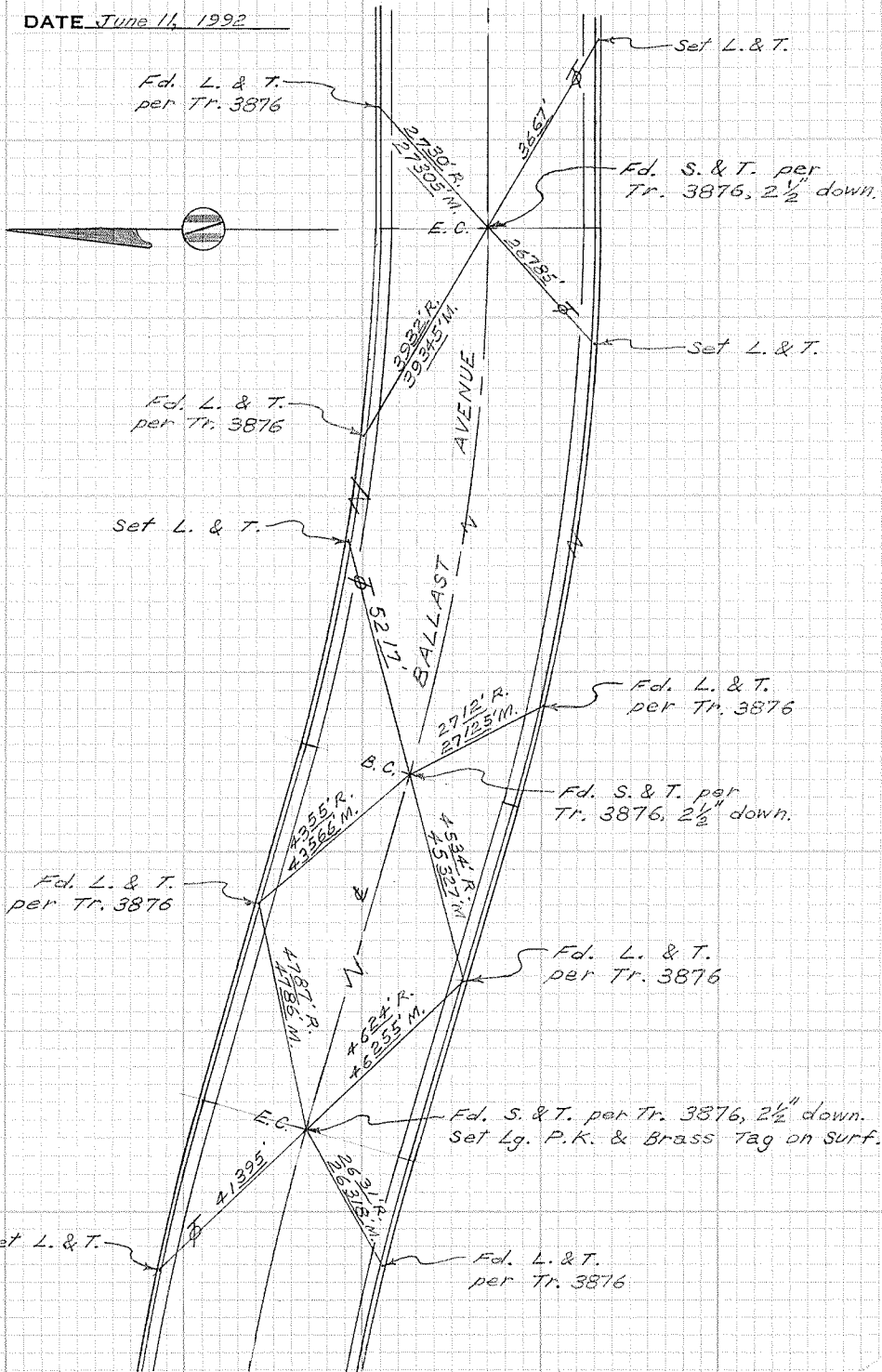
B.C.'s & E.C.'s on

SURVEY OF Ballast Ave. W. of Starboard St. T B NO. 10 PAGE 143

SURVEY BY Prickett & Party

TRACT NO. 3876

DATE June 16, 1992



SURVEYORS SERVICE COMPANY DATA MESA - STOCK NO. 411

DO NOT EXTEND NOTES THIS SIDE OF LINE

CITY OF GARDEN GROVE, CALIFORNIA

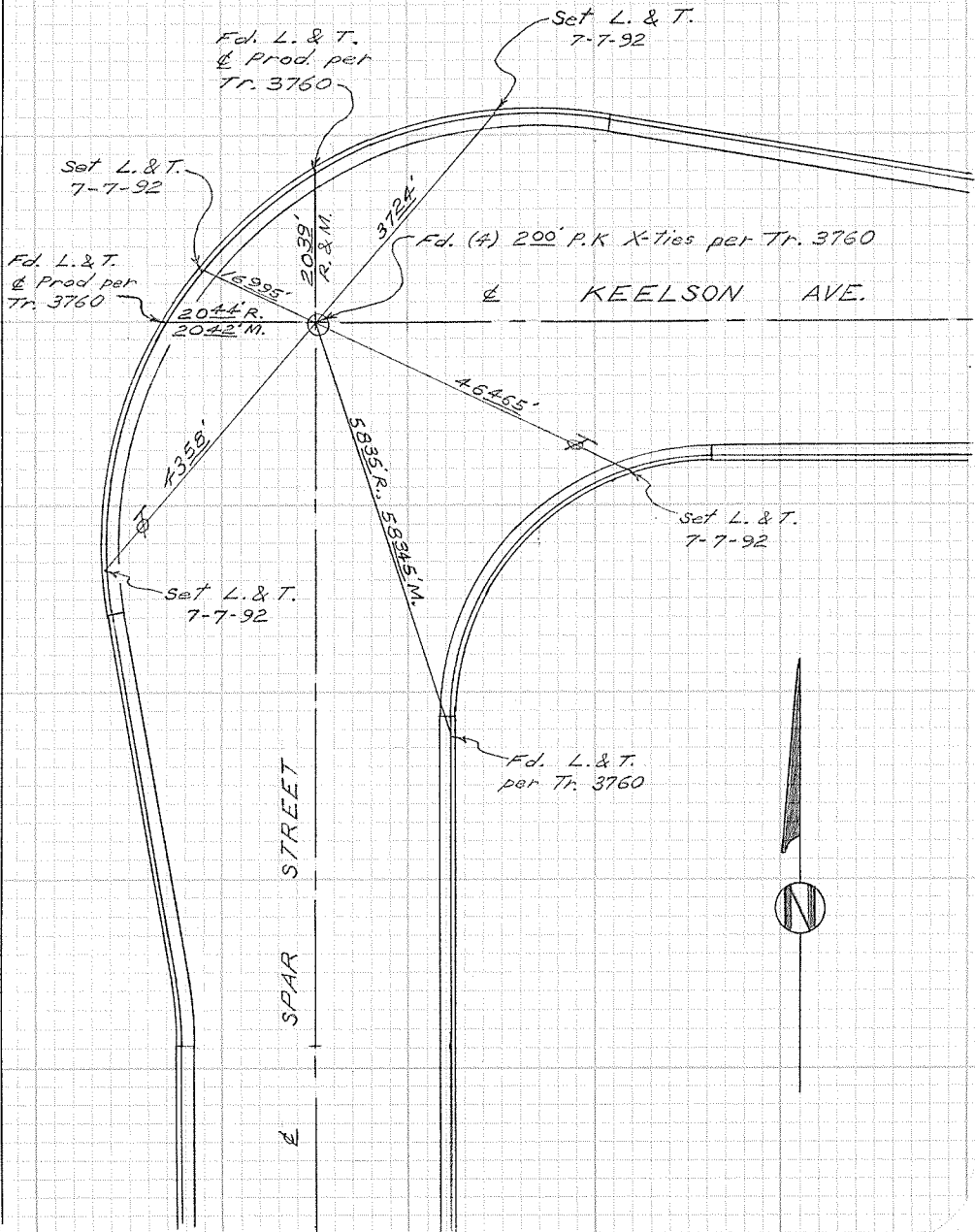
SURVEY OF Spar St. & Keelson Ave. T B NO. 10 PAGE 144

SURVEY BY Prickett & Parry TRACT NO. 3760

DATE June 14, 1992
July 7, 1992

DO NOT EXTEND NOTES THIS SIDE OF LINE

SURVEYORS SERVICE COMPANY COSTA MESA - STOCK NO. 411



CITY OF GARDEN GROVE, CALIFORNIA

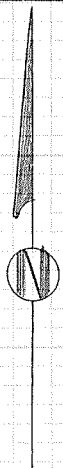
Tract. Bdry. & City Limit on
SURVEY OF *Keelson Ave. E. of Spar St.* T B NO. *10* PAGE *145*

SURVEY BY *Prickett & Party* TRACT NO. *3760*

DATE *June 16, 1992*

SURVEYORS SERVICE COMPANY COSTA MESA - STOCK NO. 411

DO NOT EXTEND NOTES THIS SIDE OF LINE



KEELSON AVE.

GARDEN GROVE
SANTA ANA

3760

*Fd. L. & T.
per Tr. 3760*

3155' R. & M.

*Fd. Nothing.
Set Lg. P.K. &
Brass Tag.*

3294' R. & M.

*1942'
R. & M.*

*Fd. L. & T.
per Tr. 3760*

TRACT

OF
CITY OF
OF
CITY

CITY OF GARDEN GROVE, CALIFORNIA

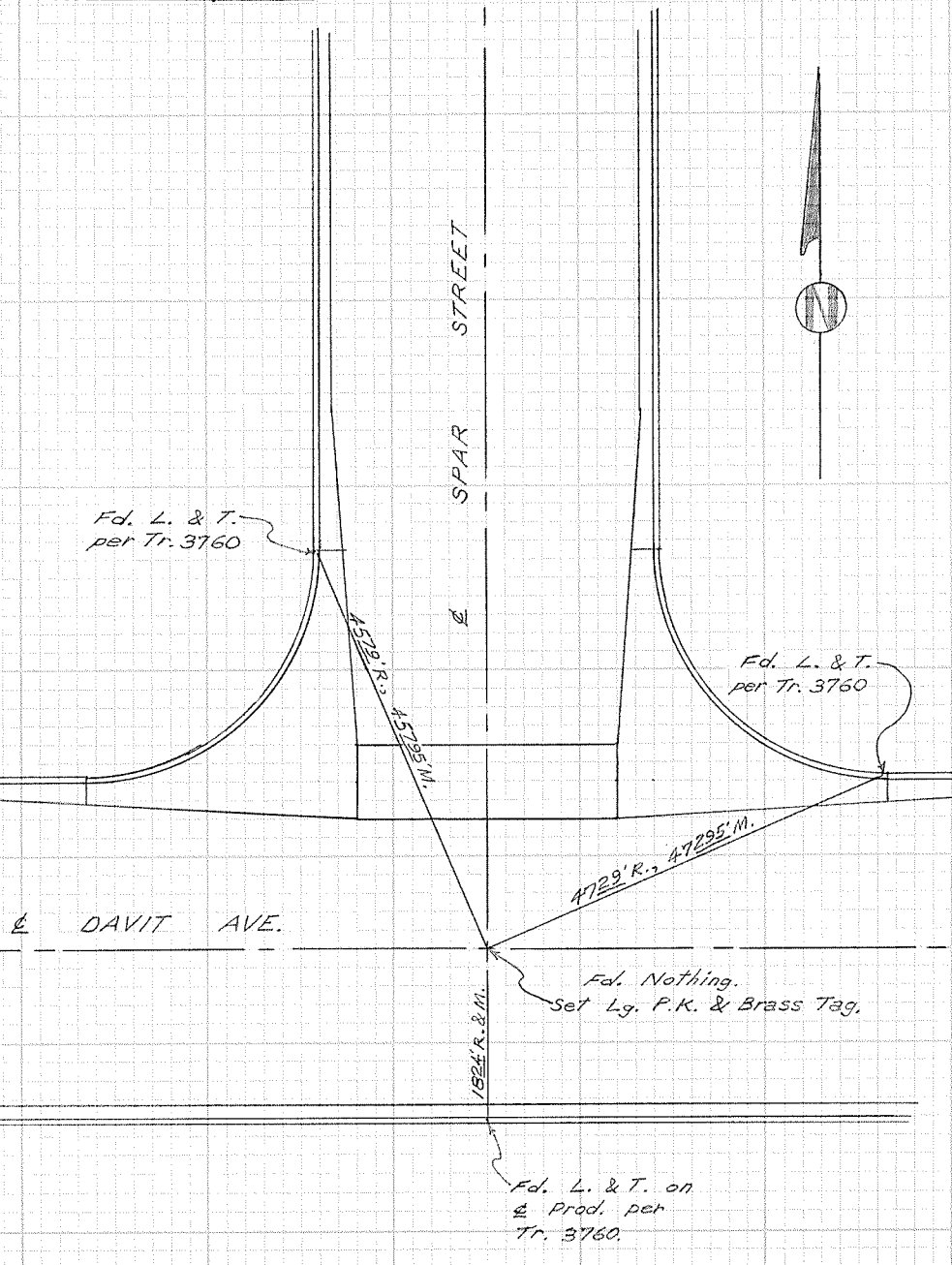
SURVEY OF *Davit Ave. & Spar Street* T B NO. *10* PAGE *146*

SURVEY BY *Prickett & Party* TRACT NO. *3760*

DATE *June 17, 1992*

SURVEYORS SERVICE COMPANY DATA MESA - STOCK NO. 411

DO NOT EXTEND NOTES THIS SIDE OF LINE



CITY OF GARDEN GROVE, CALIFORNIA

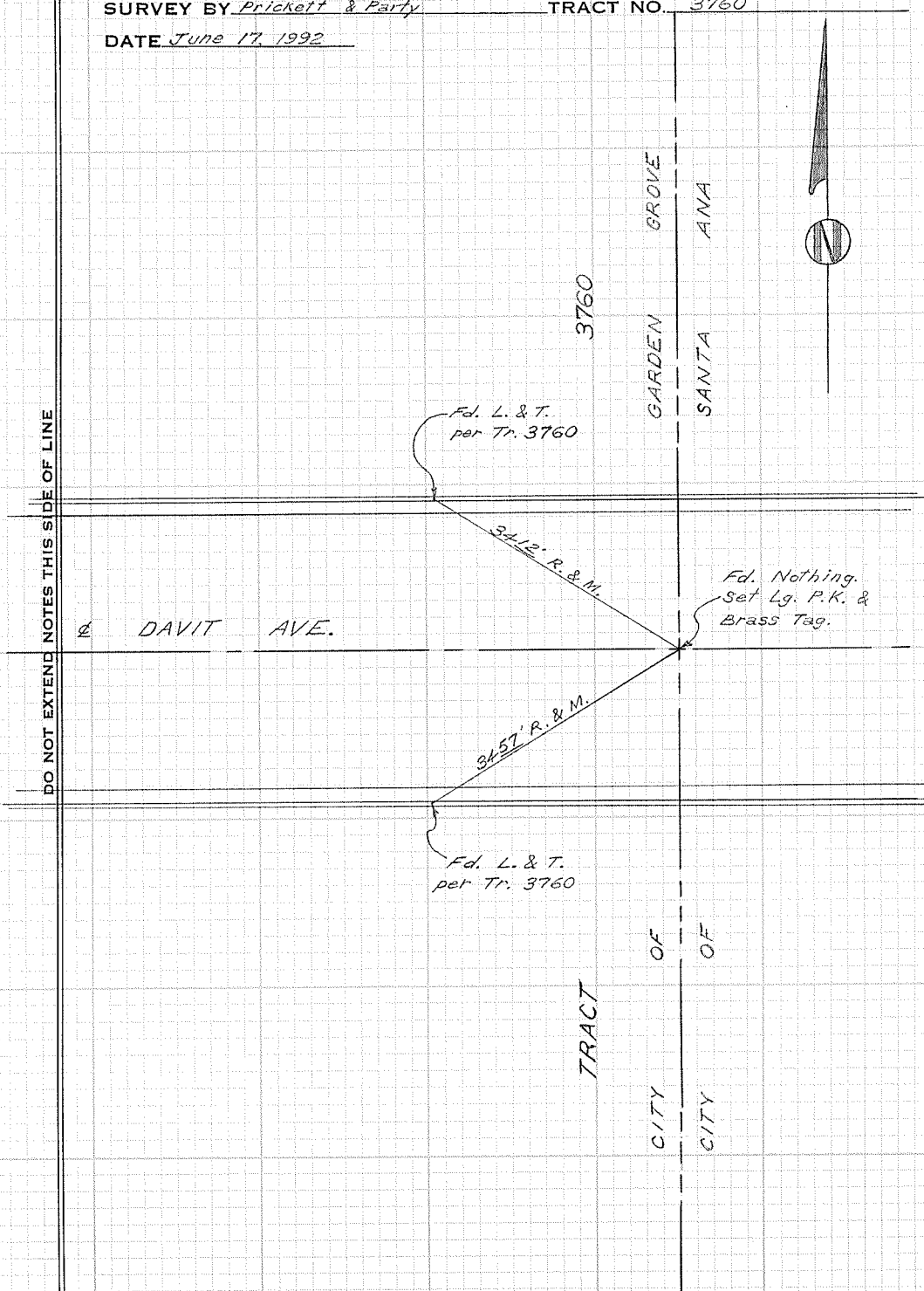
Tract Bdry. & City Limit on
SURVEY OF DAVIT AVE. E. of Spar St. T B NO. 10 PAGE 147

SURVEY BY Prickett & Party TRACT NO. 3760

DATE June 17, 1992

SURVEYORS SERVICE COMPANY COSTA MESA - STOCK NO. 411

DO NOT EXTEND NOTES THIS SIDE OF LINE



TRACT

CITY OF GARDEN GROVE
CITY OF SANTA ANA

CITY OF GARDEN GROVE, CALIFORNIA

Ballast Ave. & City Limit

SURVEY OF Ballast Ave. & Starboard Street T B NO. 10 PAGE 148

SURVEY BY Prickett & Party

TRACT NO. 3876

DATE June 23, 1992

SURVEYORS SERVICE COMPANY MESA - STOCK NO. 411

DO NOT EXTEND NOTES THIS SIDE OF LINE

CITY OF
CITY OF

Set L. & T. on ϕ

18755'

SANTA ANA
GARDEN GROVE

18428'
R. & M.

Fd. L. & T.
per Tr. 3876

39355' R.
39365' M.

Fd. $3\frac{1}{4}$ " I.P., L.S. 2921,
per Tr. 3876 $5\frac{1}{2}$ " down.


Also fd. S. & T. 1" down,
0.07' S. & 0.11' E. No ref.

Set Lg. P.K. & Brass Tag
on surface.

4176' R.
4176' M.

Fd. L. & T.
per Tr. 3876

E BALLAST AVE.



Fd. L. & T.
per Tr. 3876

4745' R. & M.

E STARBOARD STREET

474' R. & M.

Fd. Nothing.
Set P.M.'s (1-1) on M.H. Rim.

47705'

5157' R. & M.

Set L. & T.

Fd. L. & T.
per Tr. 3876

CITY OF GARDEN GROVE, CALIFORNIA

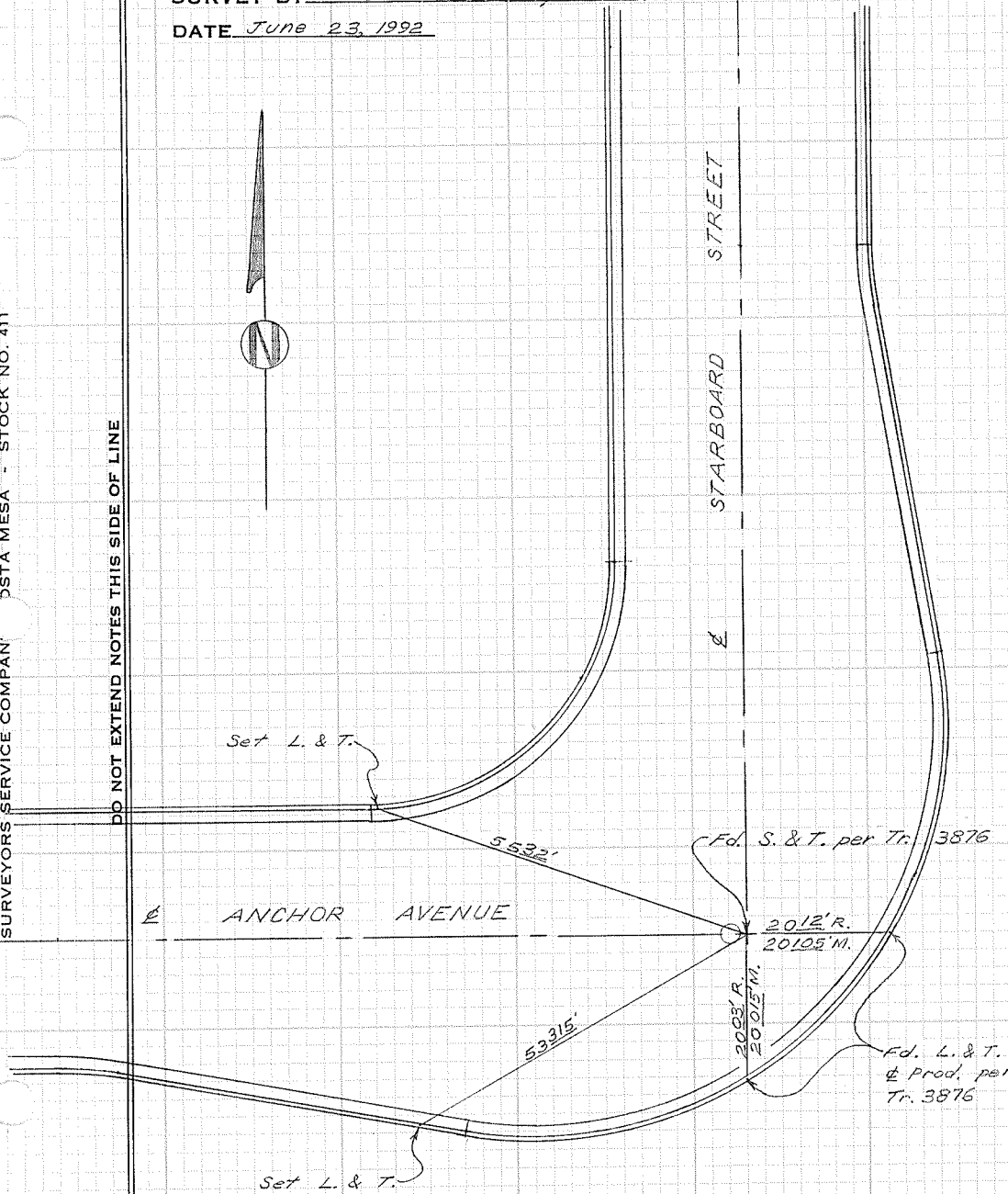
SURVEY OF *Anchor Ave. & Starboard St.* T B NO. 10 PAGE 149

SURVEY BY *Prickett & Party* TRACT NO. 3876

DATE *June 23, 1992*

SURVEYORS SERVICE COMPANY, COSTA MESA - STOCK NO. 411

DO NOT EXTEND NOTES THIS SIDE OF LINE



CITY OF GARDEN GROVE, CALIFORNIA

SURVEY OF *Anchor Ave. @ W. end*

T B NO. *10* PAGE *150*

SURVEY BY *Prickett & Party*

TRACT NO. *3876*

DATE *June 23, 1992*

SURVEYORS SERVICE COMPANY COSTA MESA - STOCK NO. 411

DO NOT EXTEND NOTES THIS SIDE OF LINE

COUNTY OF ORANGE

TRACT

